

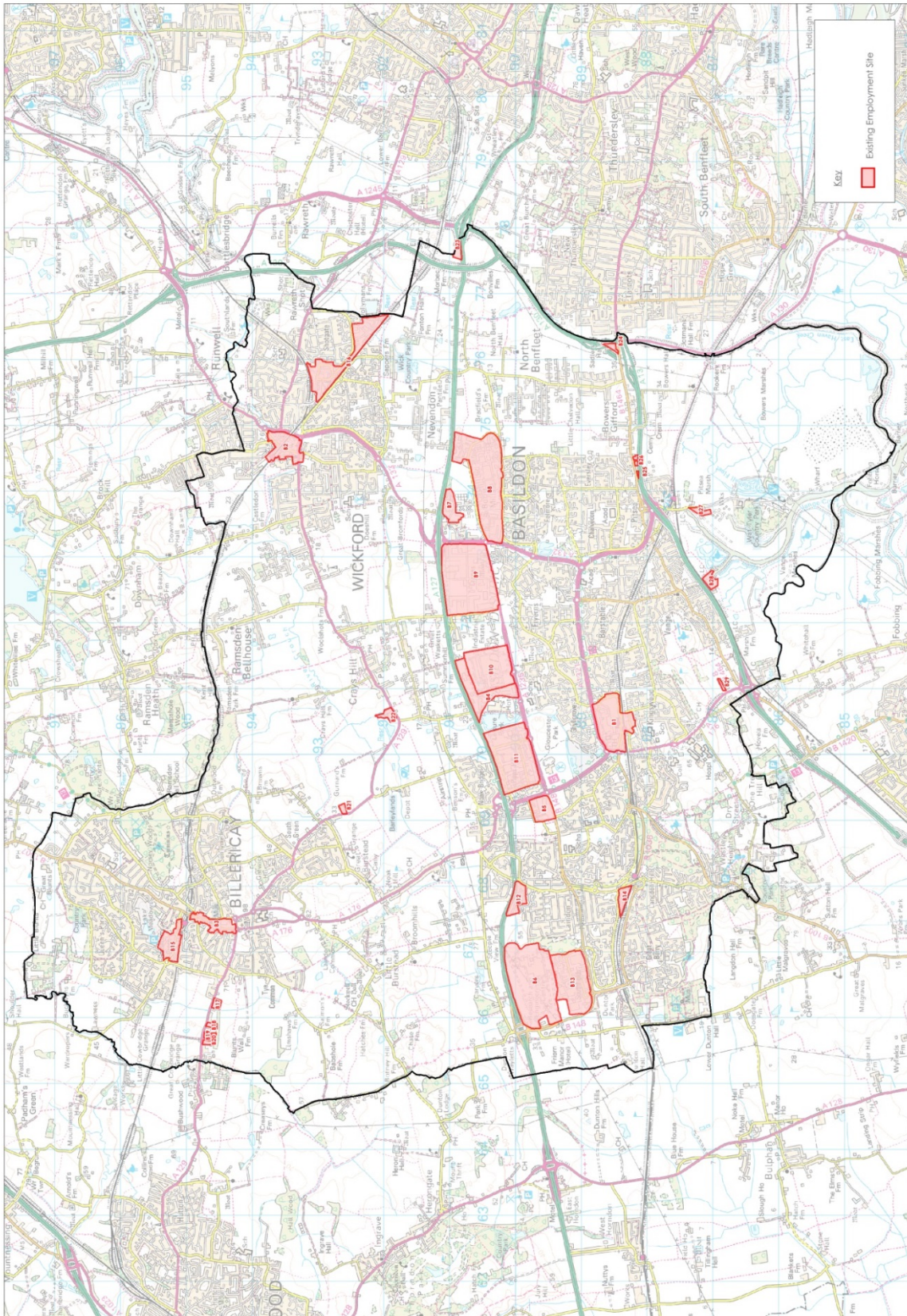
GVA

An **APLEONA** company

Appendix III
Existing and
Potential Site
Plans

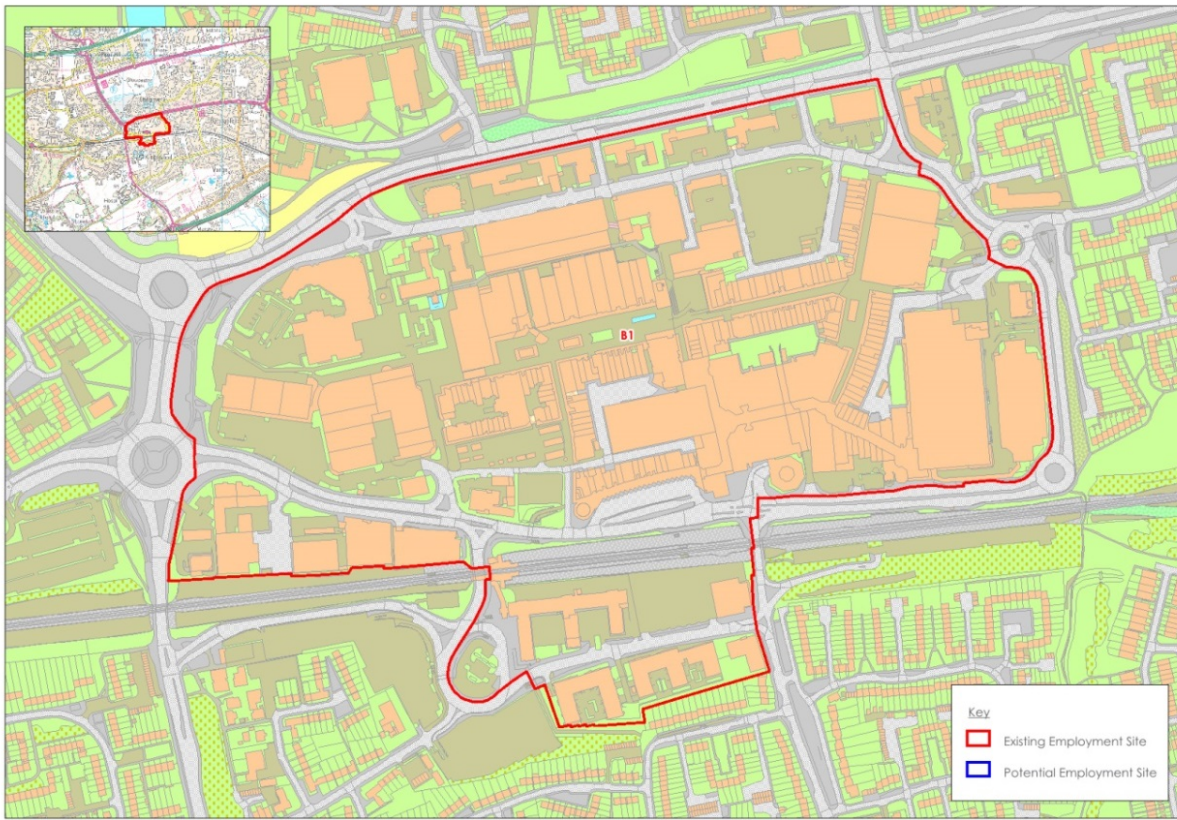
Existing Sites

Basildon

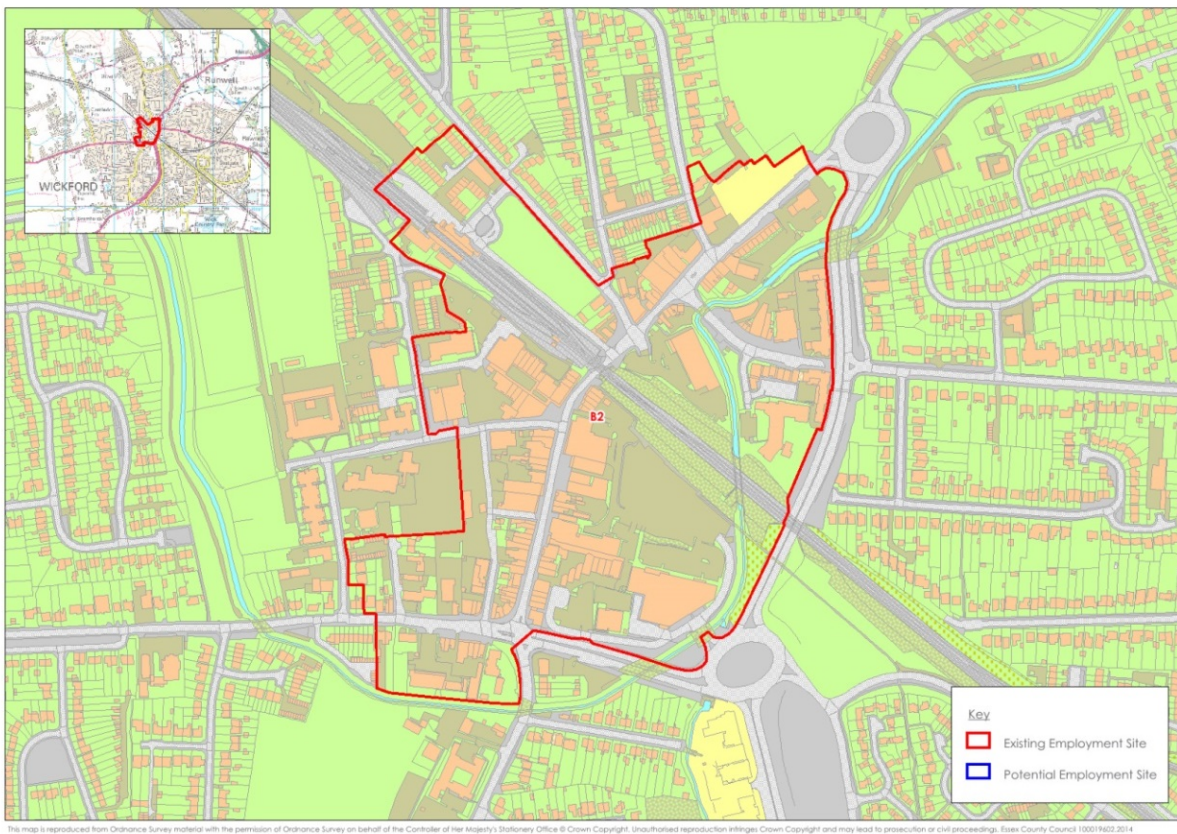


The map is reproduced from Ordnance Survey material with the permission of Ordnance Survey on behalf of the Controller of the Map. Agency 131019101 Office © Crown Copyright. Unauthorised reproduction infringes Crown Copyright and may lead to prosecution or civil proceedings. Essex County Council 100019101/2014

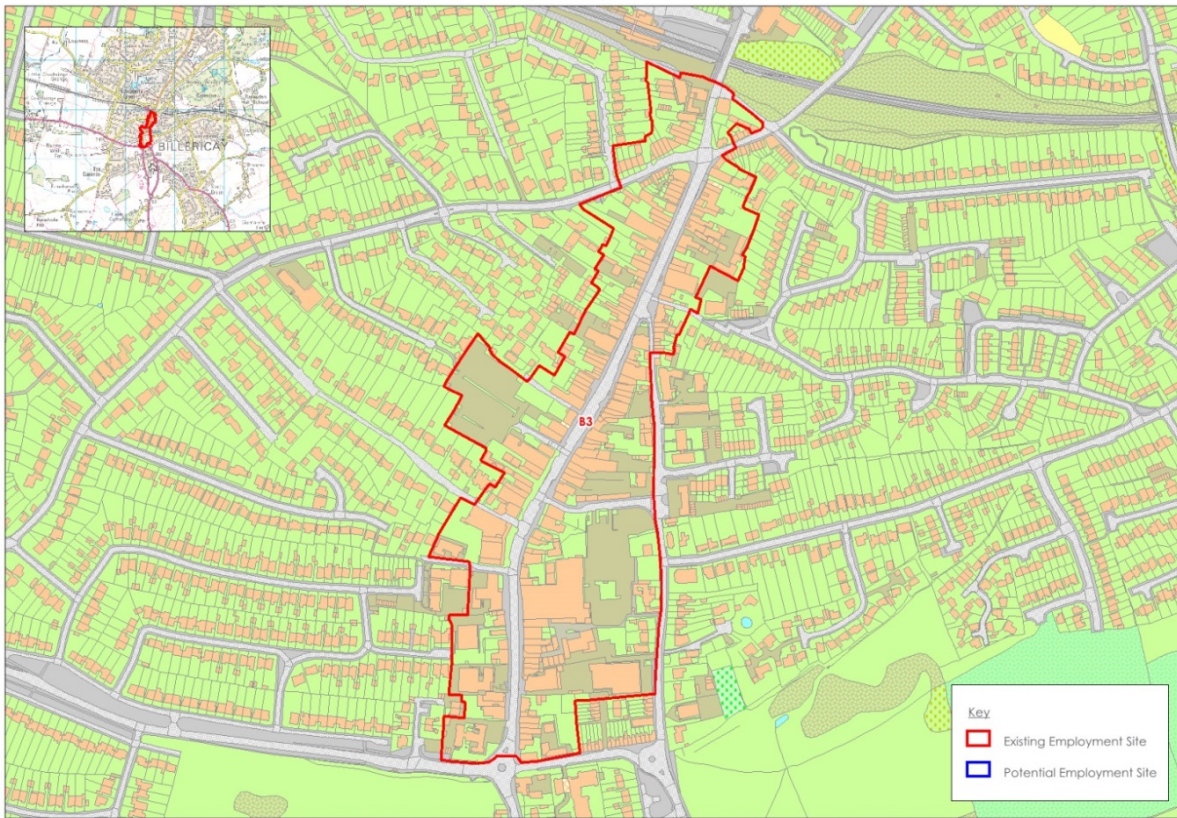
Site B1 (site excluded from assessment)



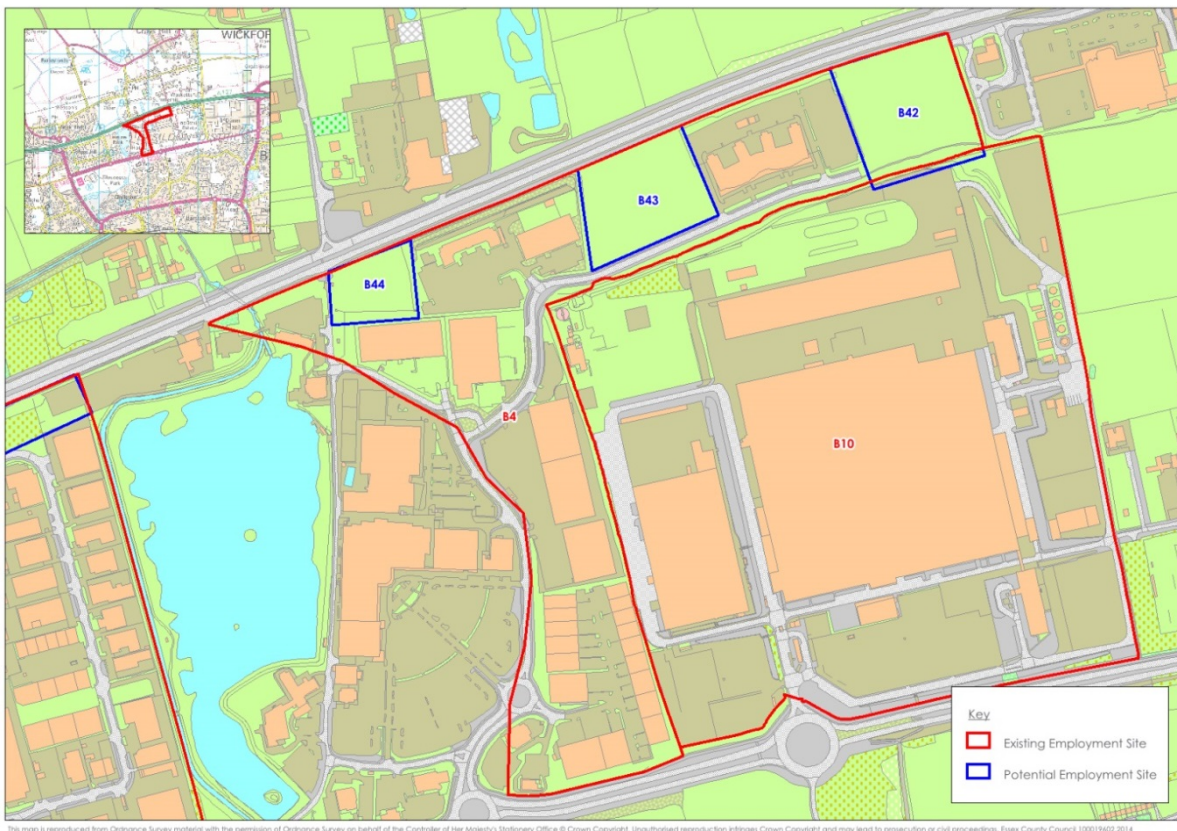
Site B2 (site excluded from assessment)



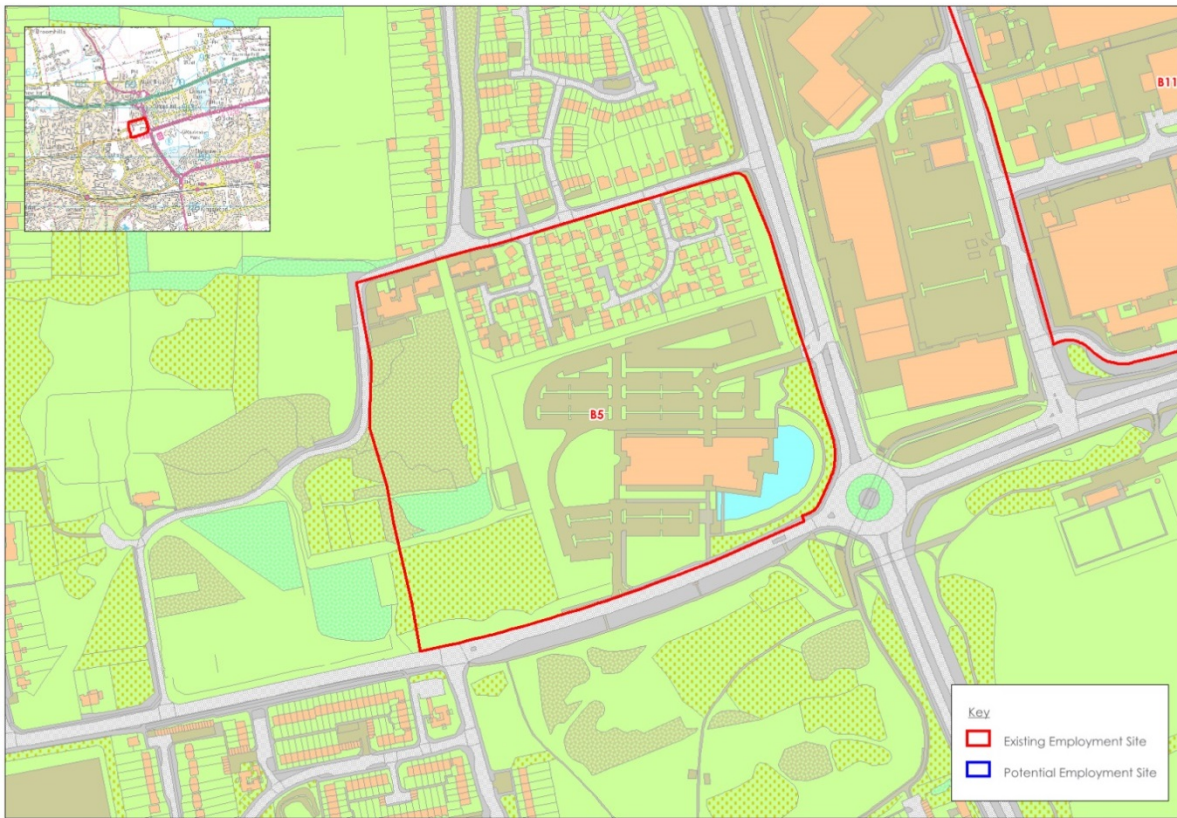
Site B3 (site excluded from assessment)



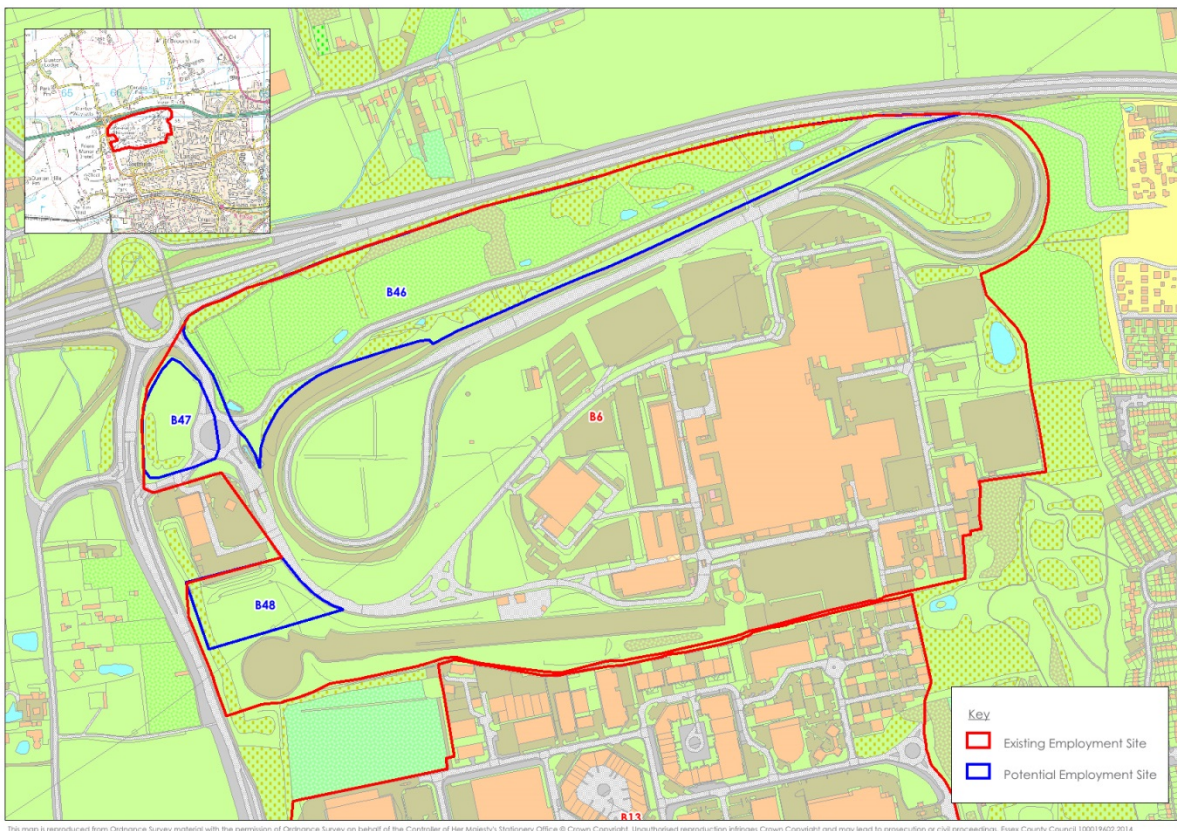
Site B4



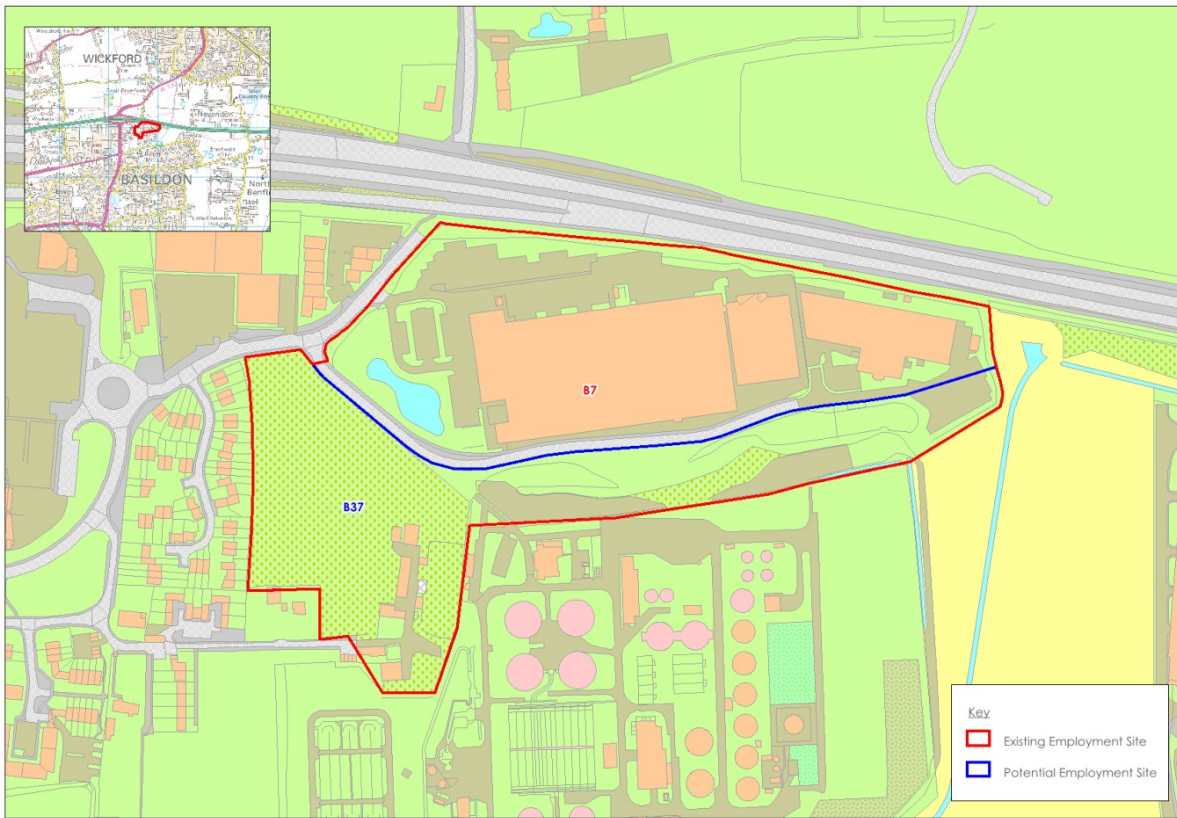
Site B5



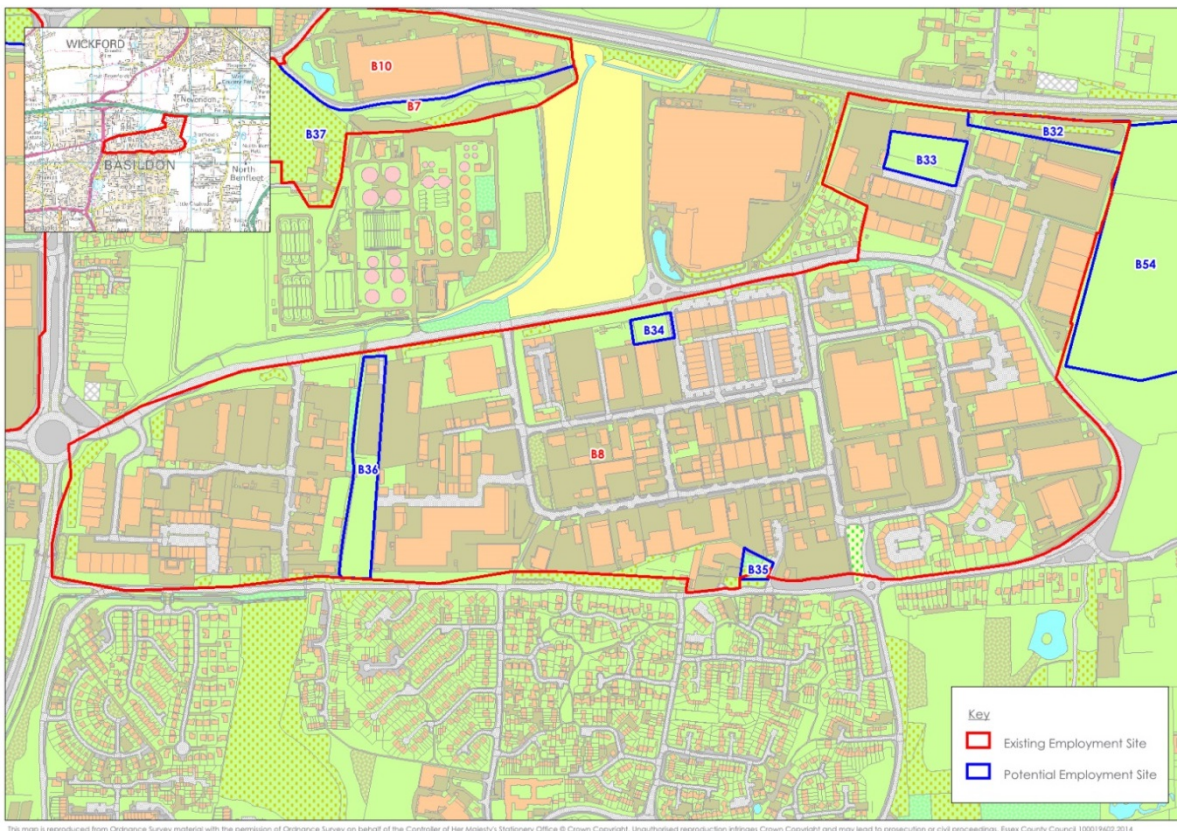
Site B6



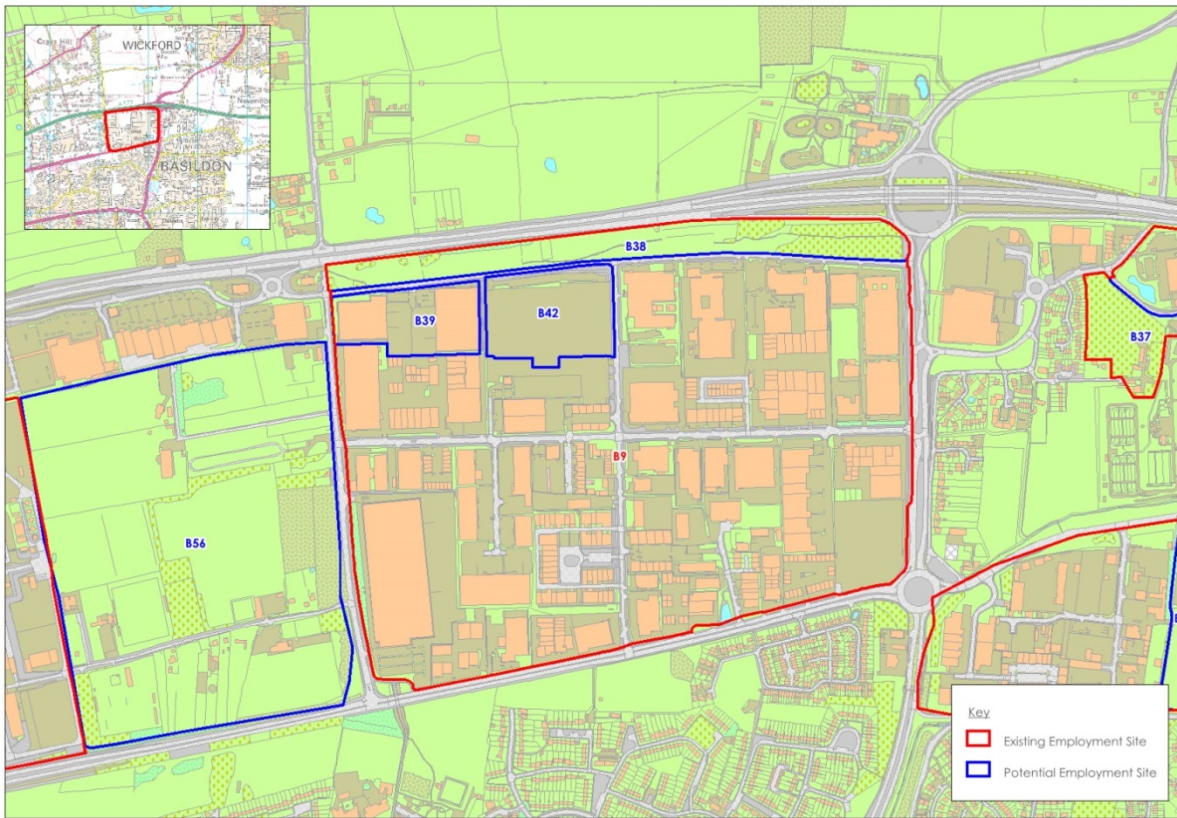
Site B7



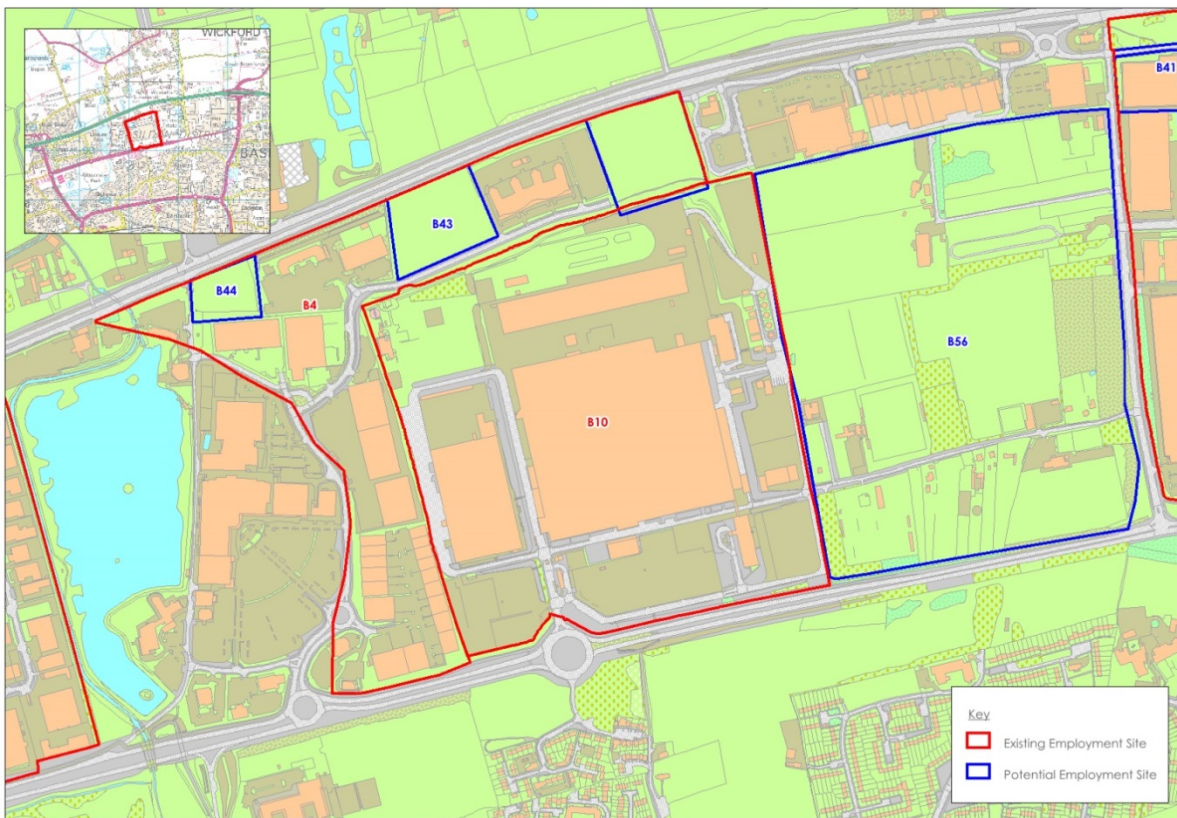
Site B8



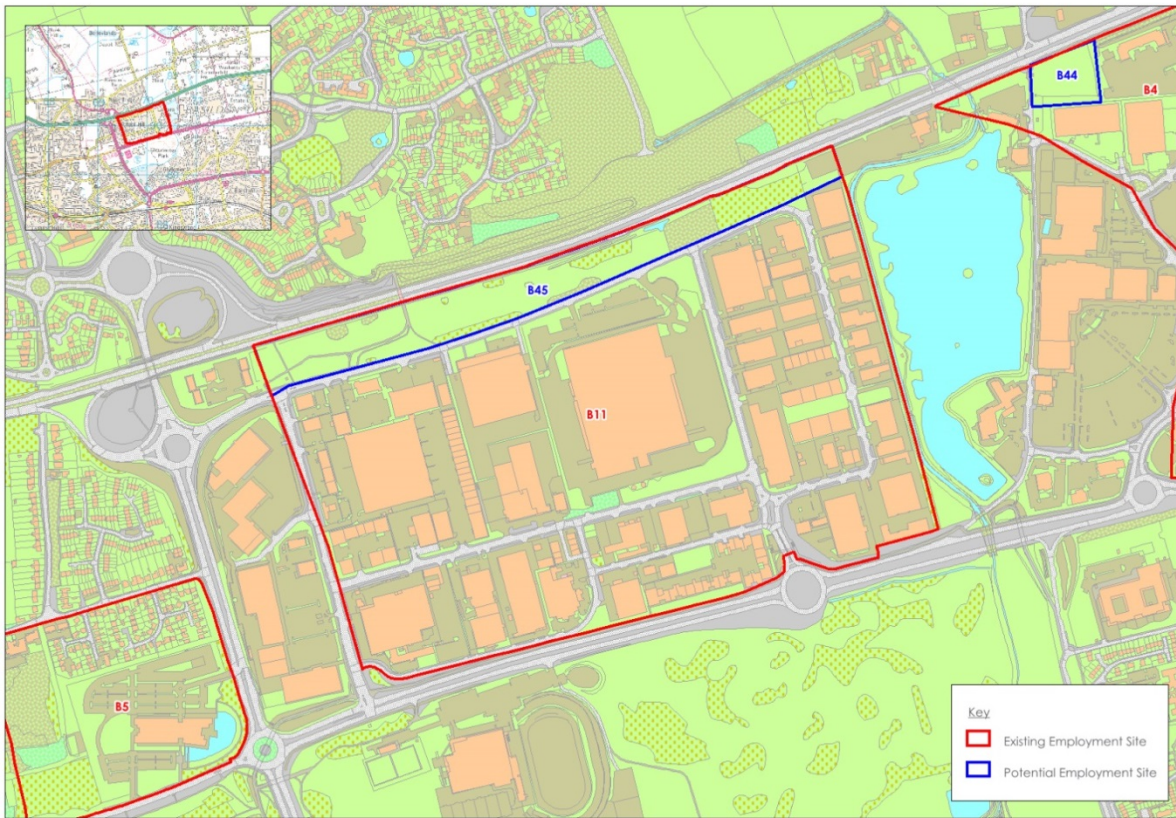
Site B9



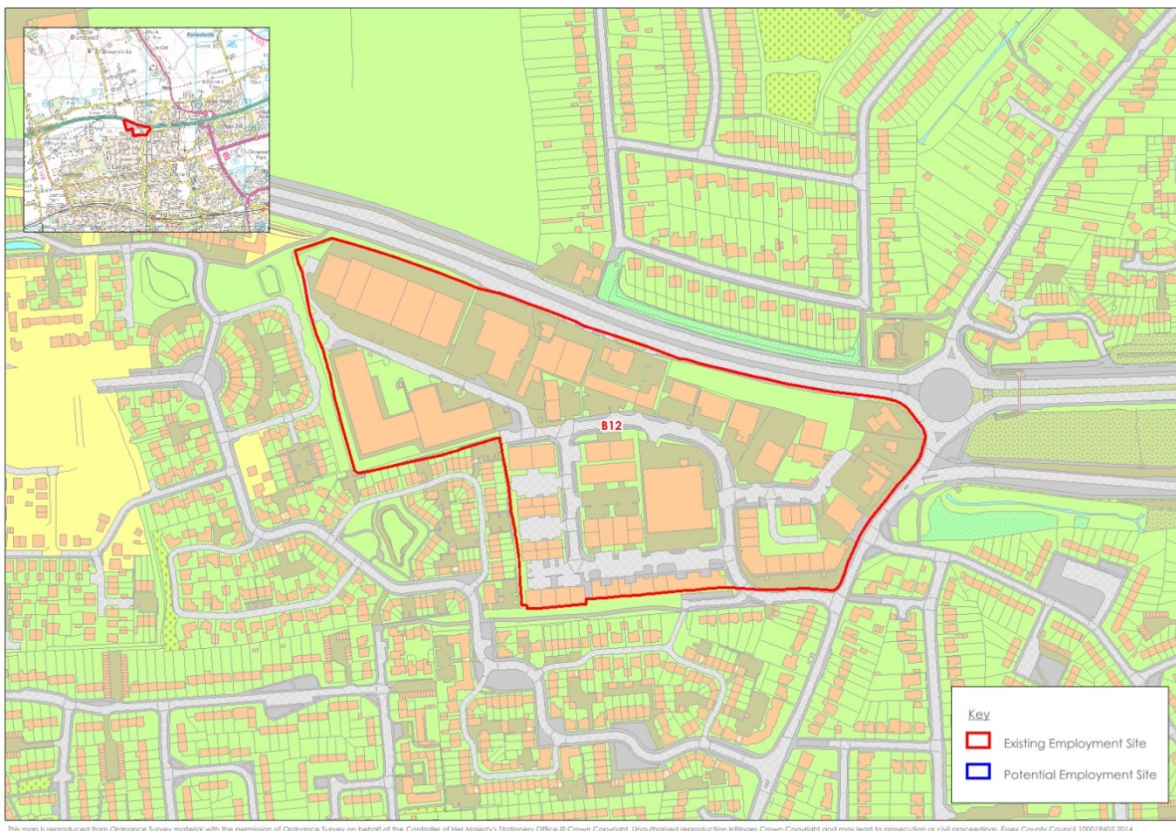
Site B10



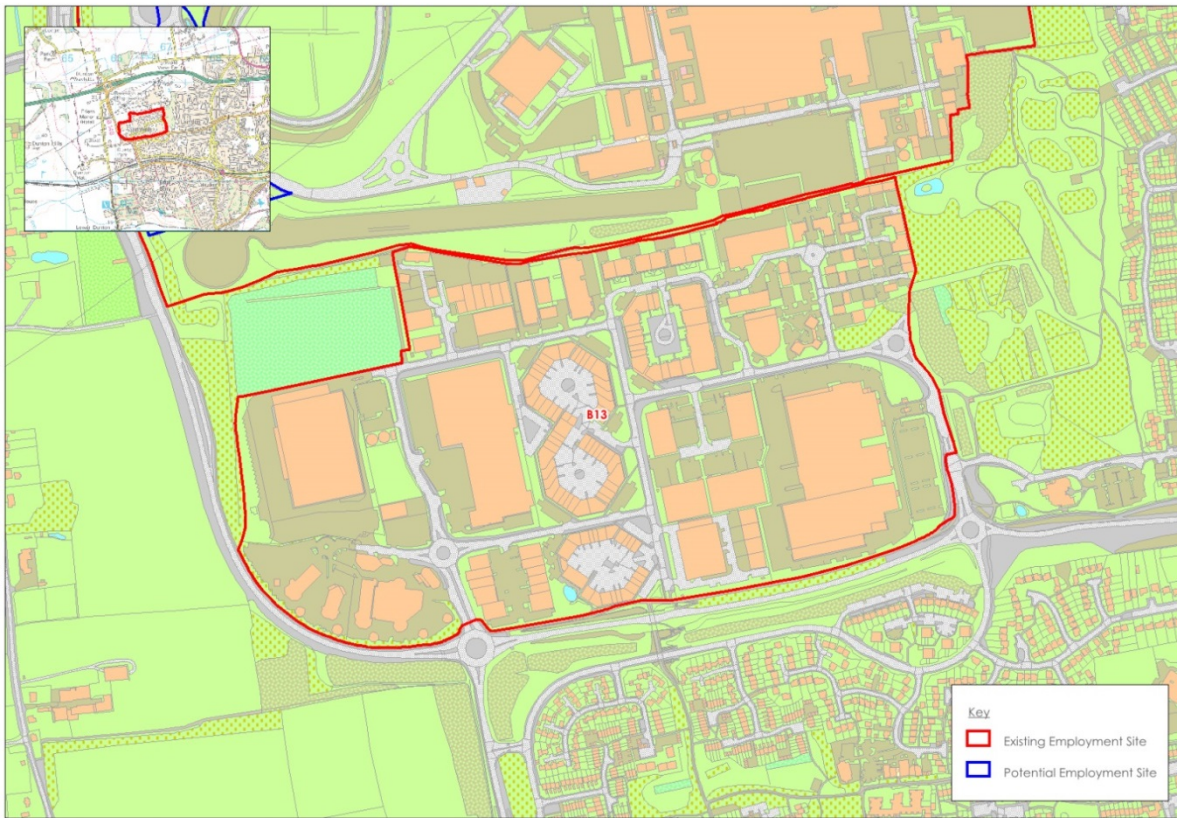
Site B11



Site B12

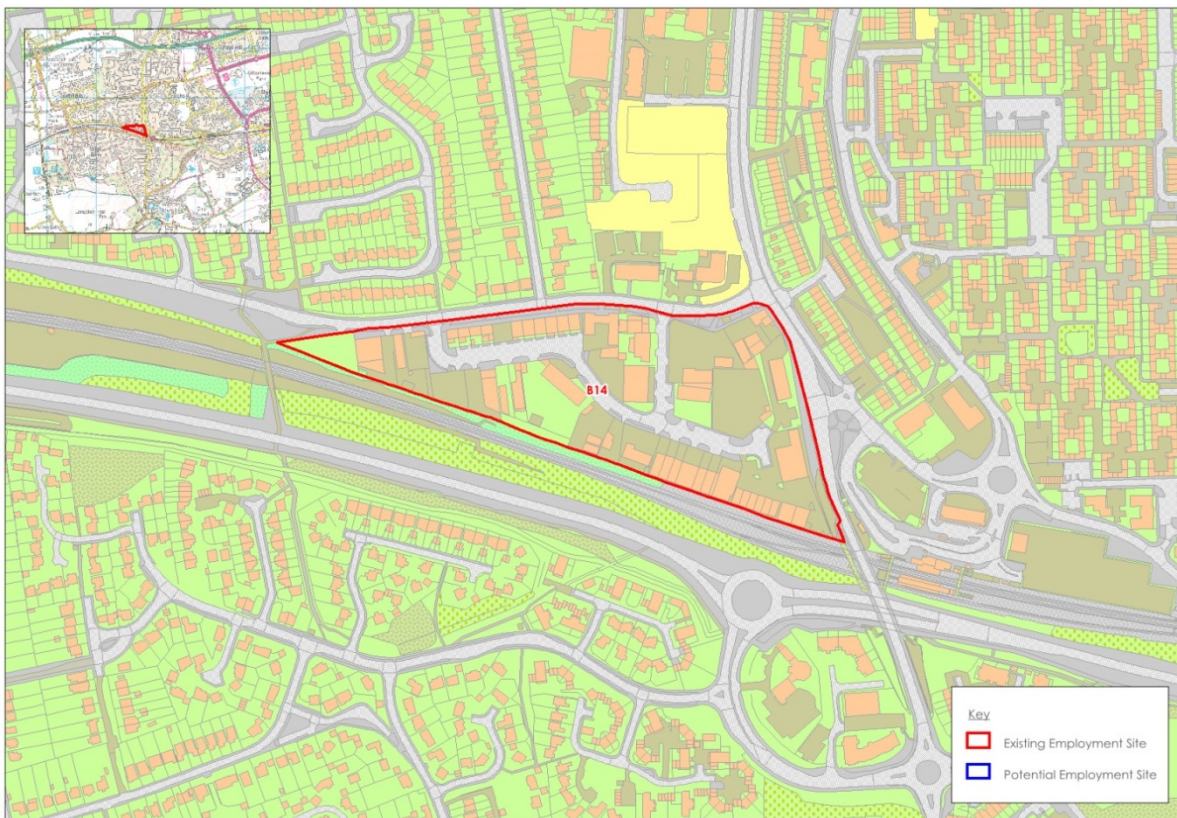


Site B13



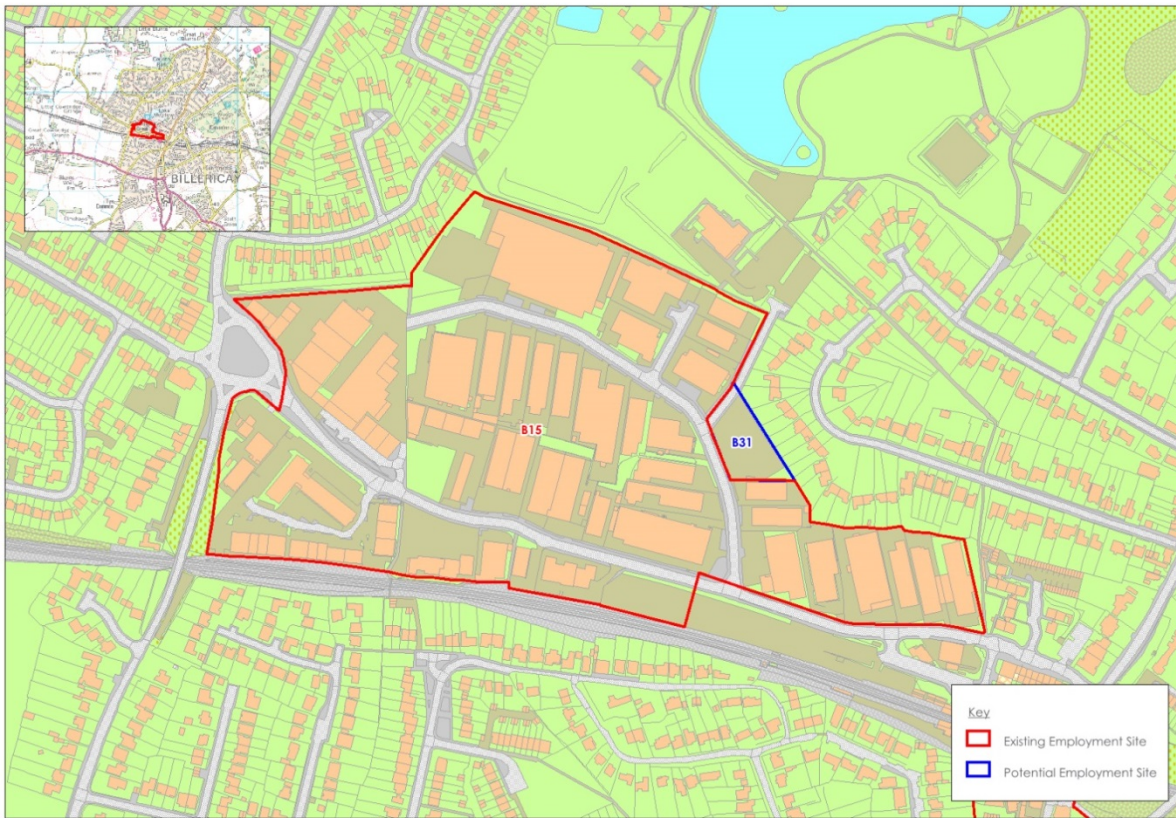
This map is reproduced from Ordnance Survey material with the permission of Ordnance Survey on behalf of the Controller of Her Majesty's Stationary Office © Crown Copyright. Unauthorised reproduction infringes Crown Copyright and may lead to prosecution or civil proceedings. Essex County Council 130019602.2014

Site B14

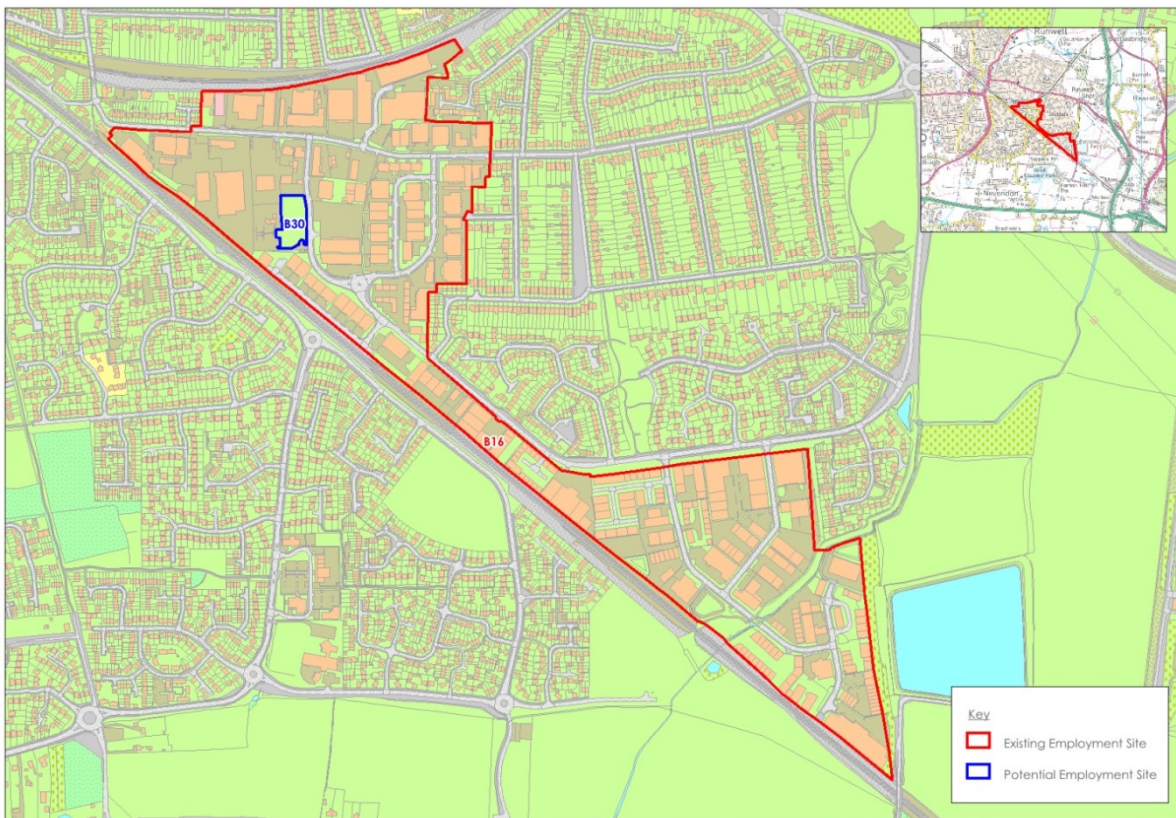


This map is reproduced from Ordnance Survey material with the permission of Ordnance Survey on behalf of the Controller of Her Majesty's Stationary Office © Crown Copyright. Unauthorised reproduction infringes Crown Copyright and may lead to prosecution or civil proceedings. Essex County Council 130019602.2014

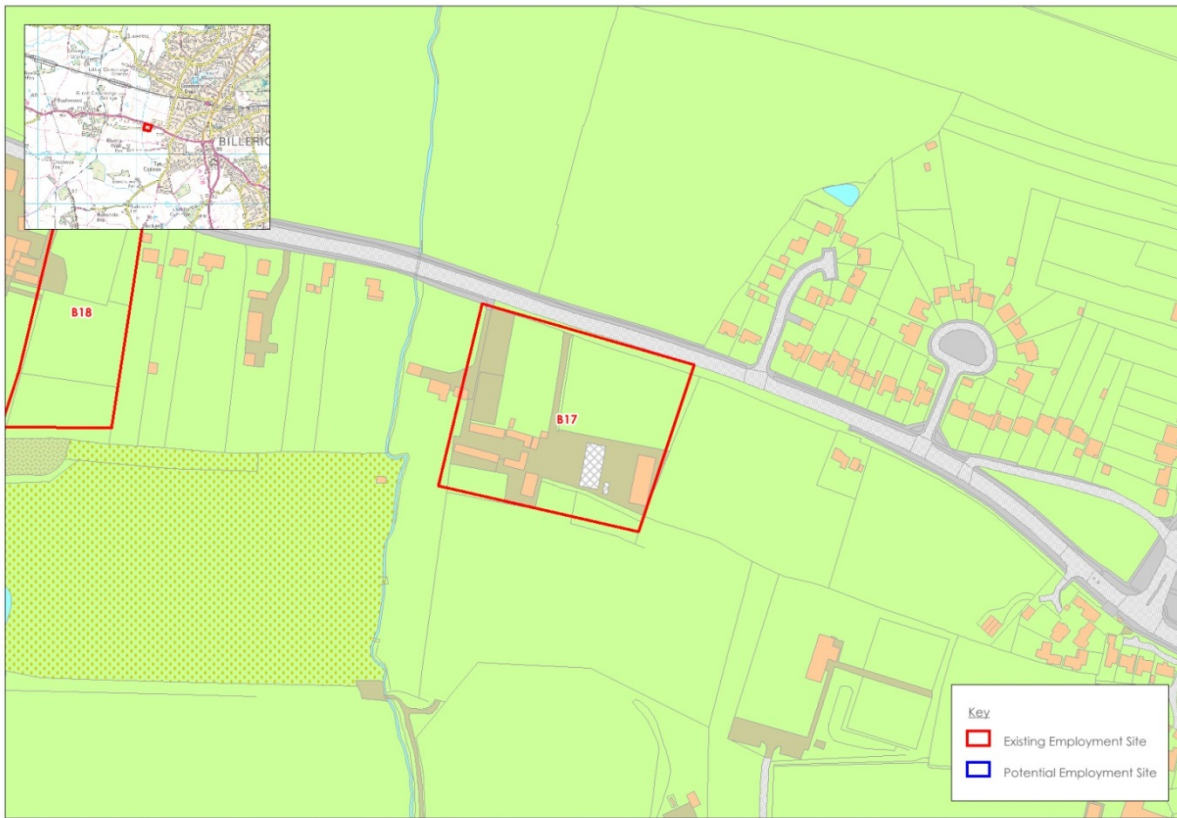
Site B15



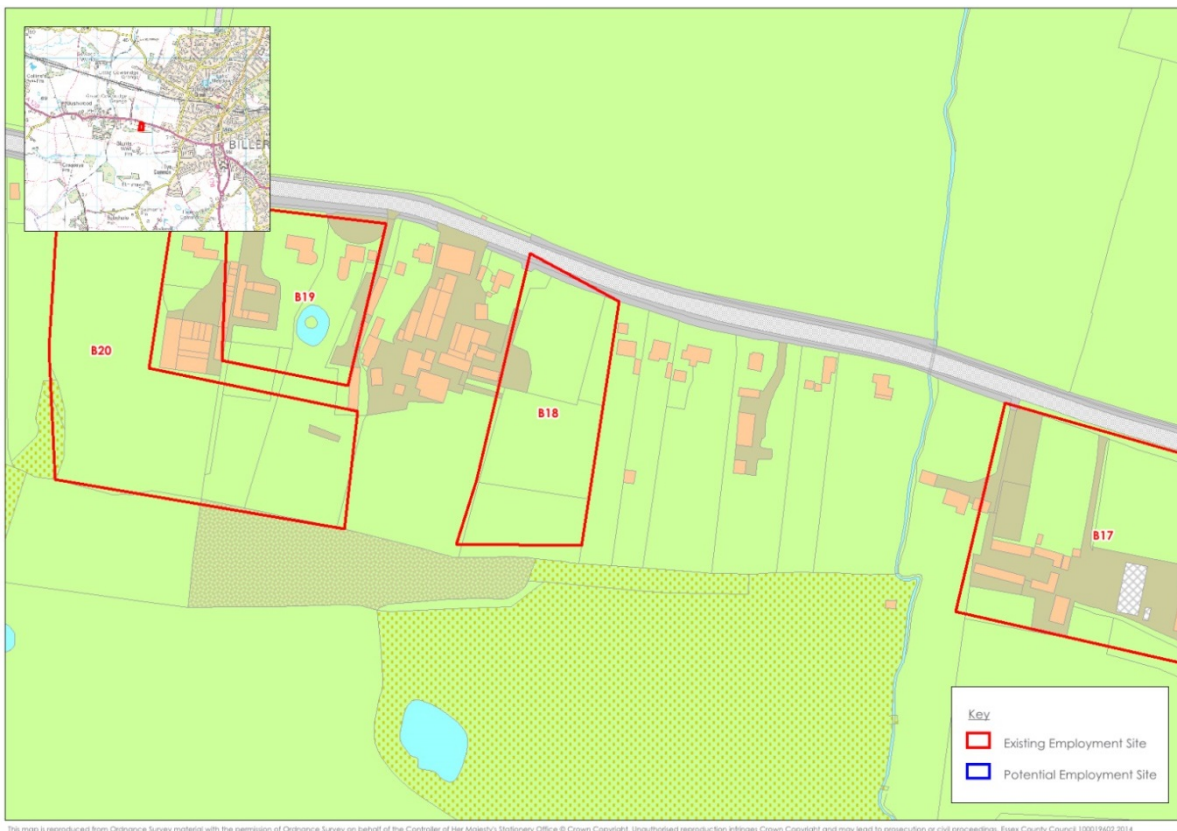
Site 16



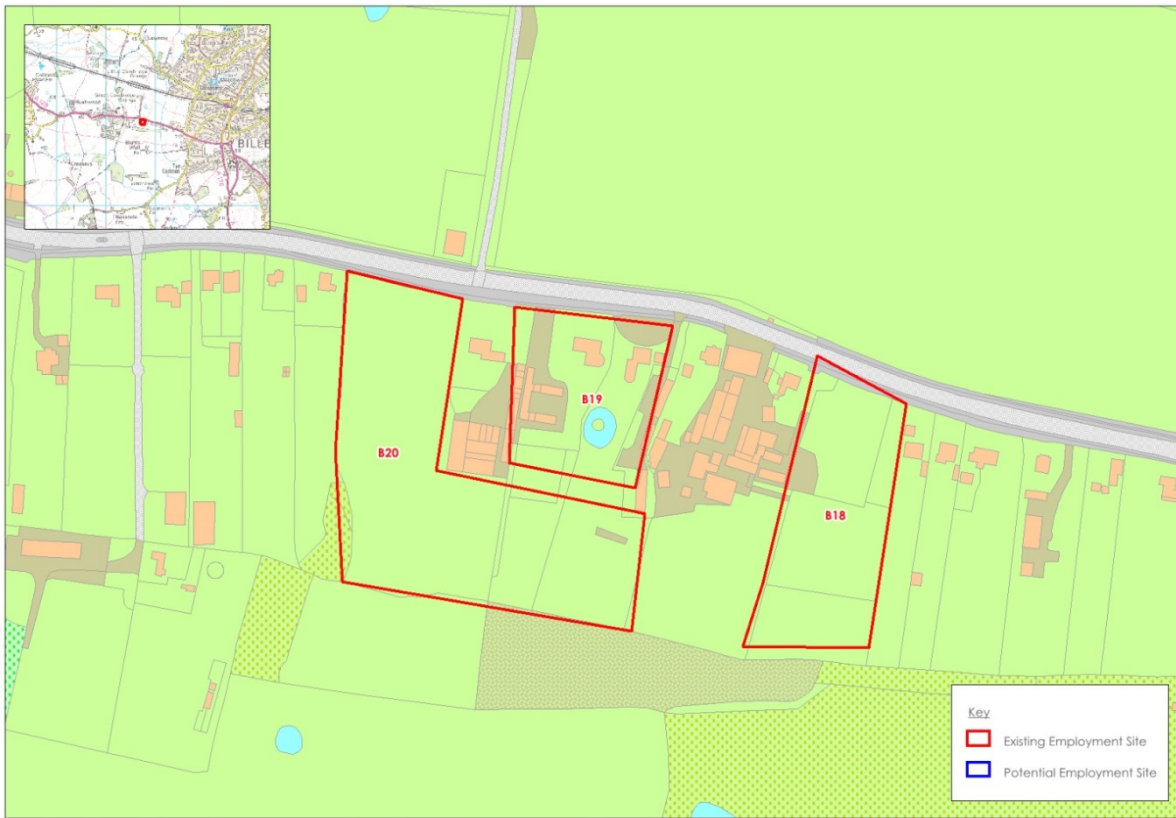
Site B17



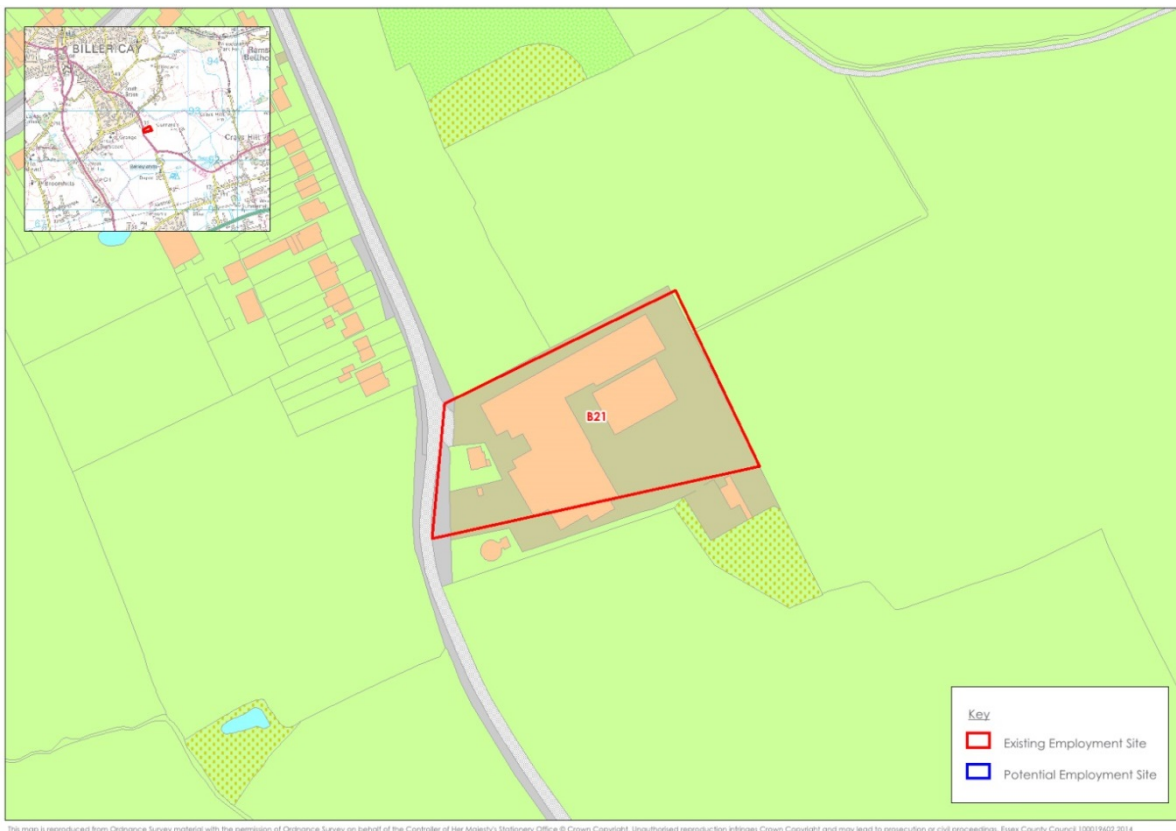
Site B18 (site excluded from assessment)



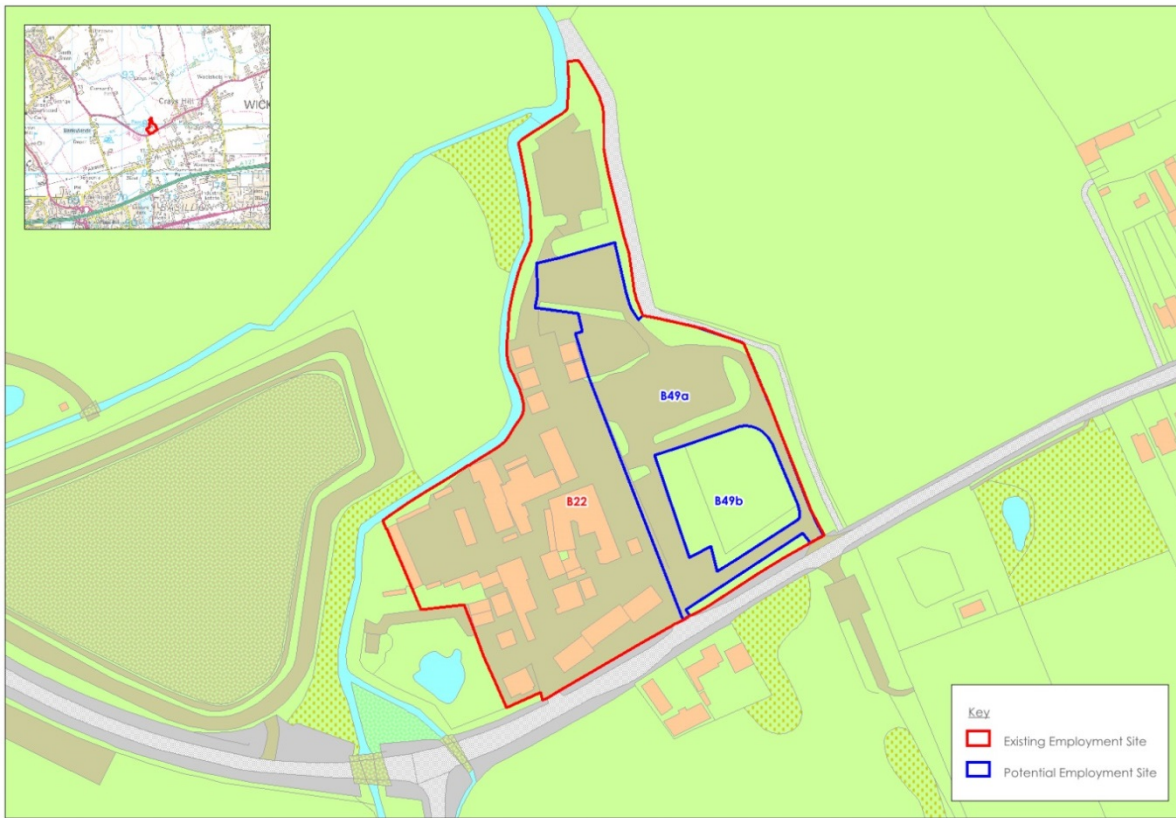
Sites B19 and B20 (site excluded from assessment)



Site B21

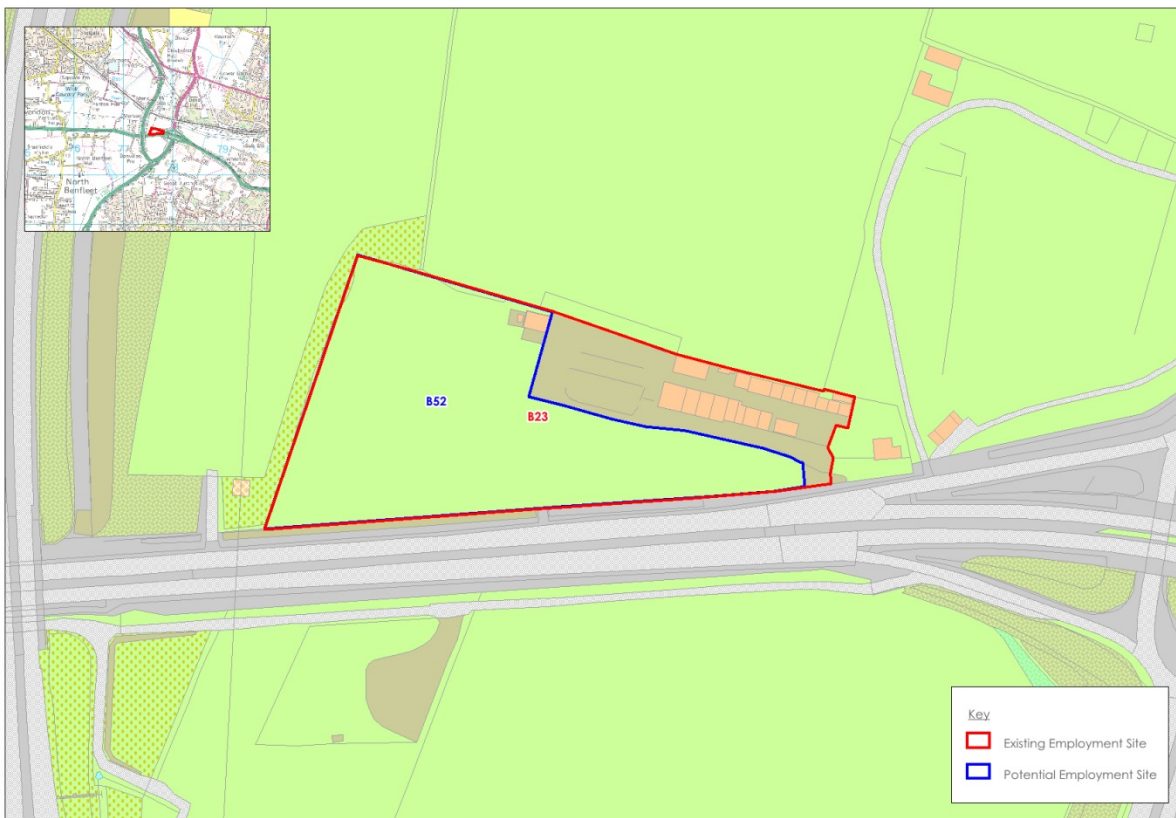


Site B22



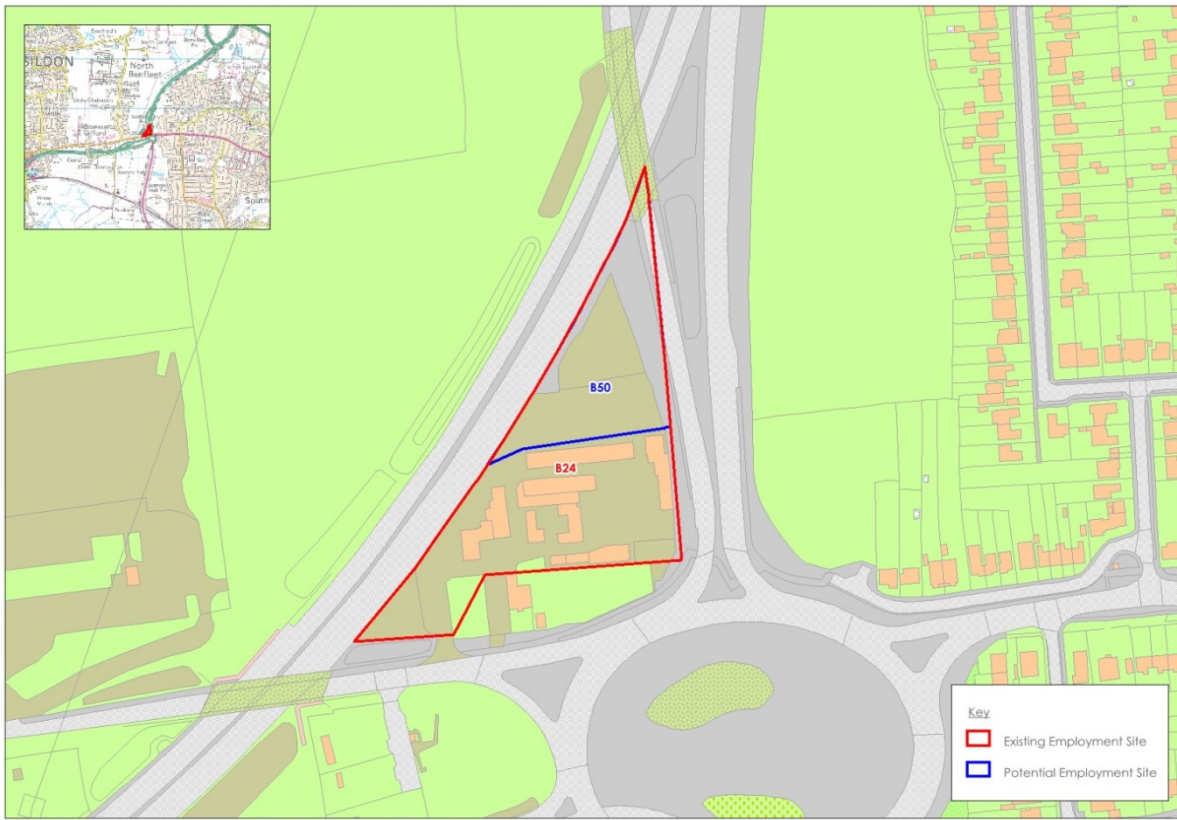
This map is reproduced from Ordnance Survey material with the permission of Ordnance Survey on behalf of the Controller of Her Majesty's Stationery Office © Crown Copyright. Unauthorised reproduction infringes Crown Copyright and may lead to prosecution or civil proceedings. Essex County Council 100019602.2014

Site B23

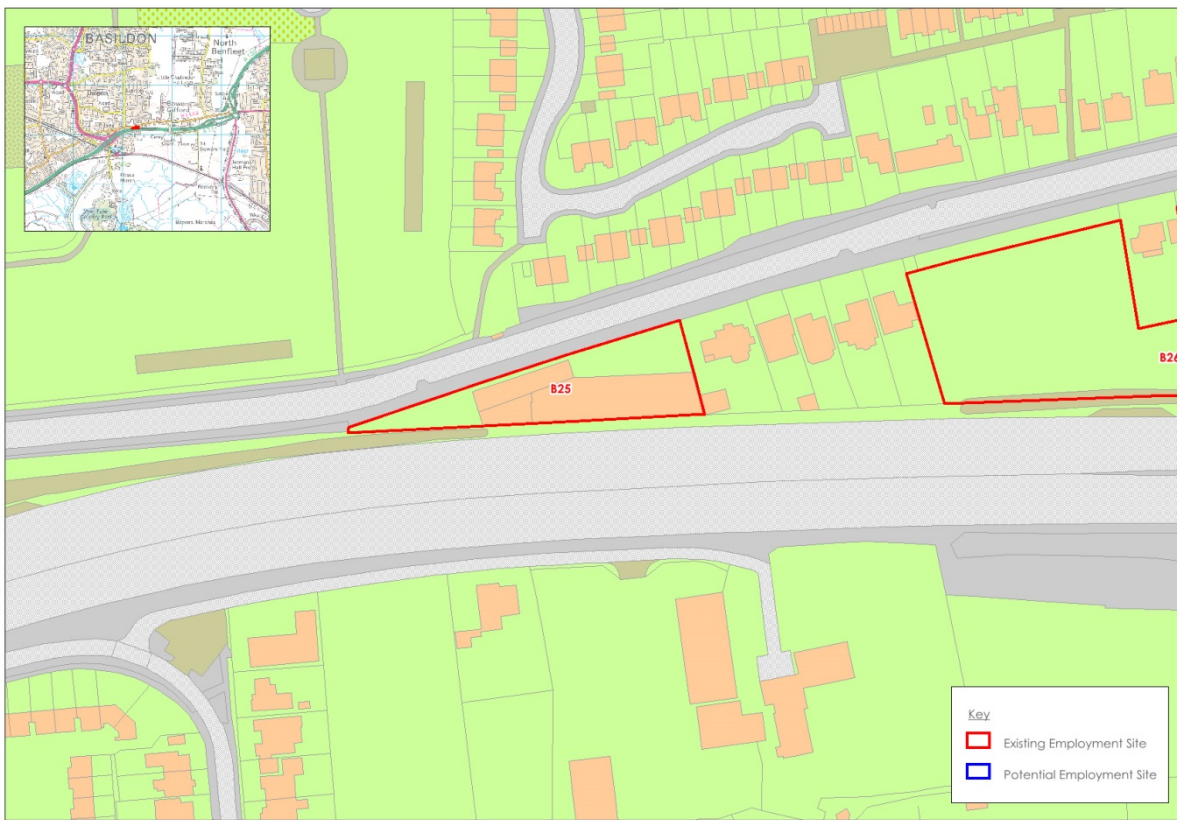


This map is reproduced from Ordnance Survey material with the permission of Ordnance Survey on behalf of the Controller of Her Majesty's Stationery Office © Crown Copyright. Unauthorised reproduction infringes Crown Copyright and may lead to prosecution or civil proceedings. Essex County Council 100019602.2014

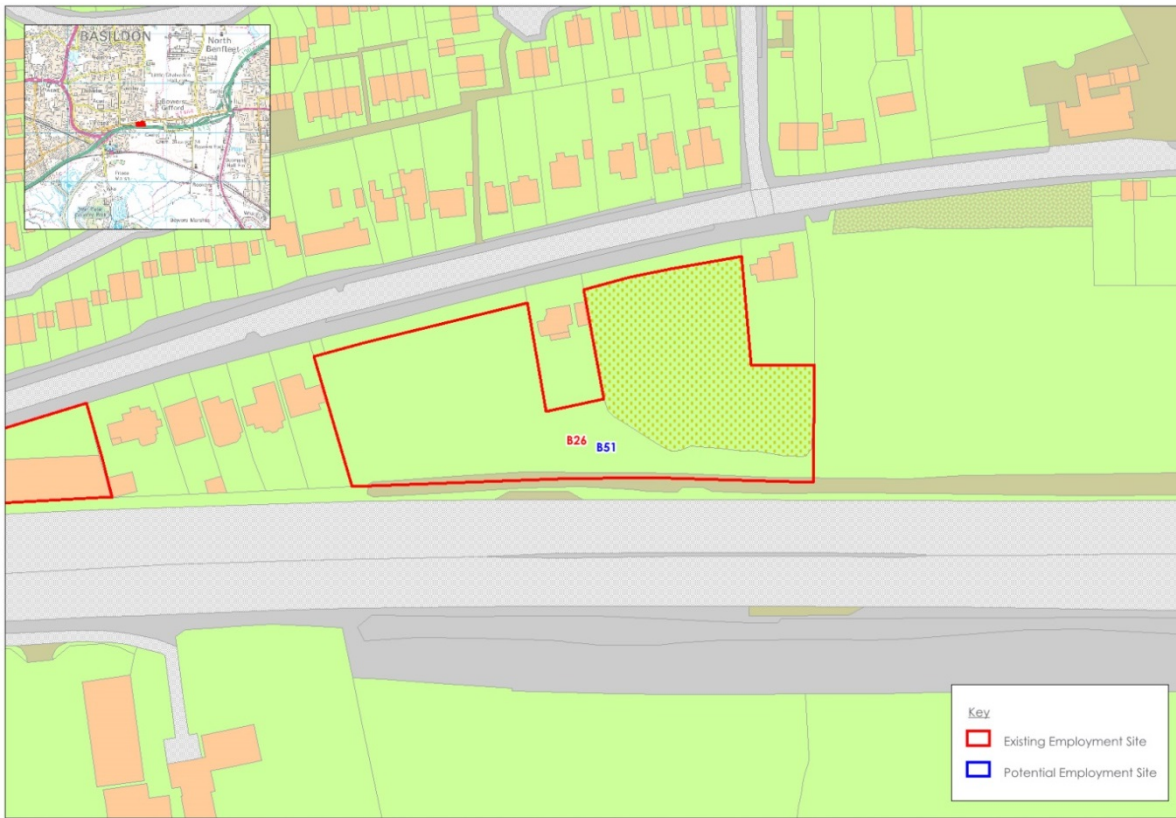
Site B24



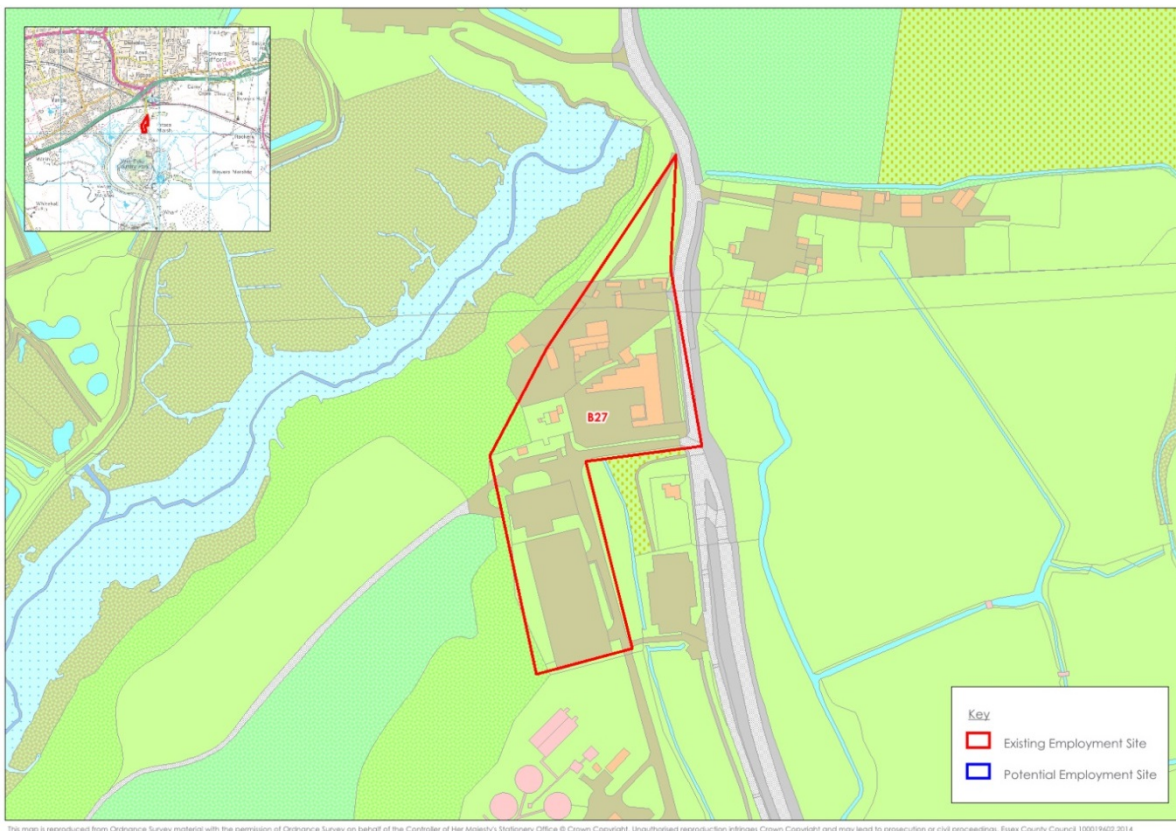
Site B25



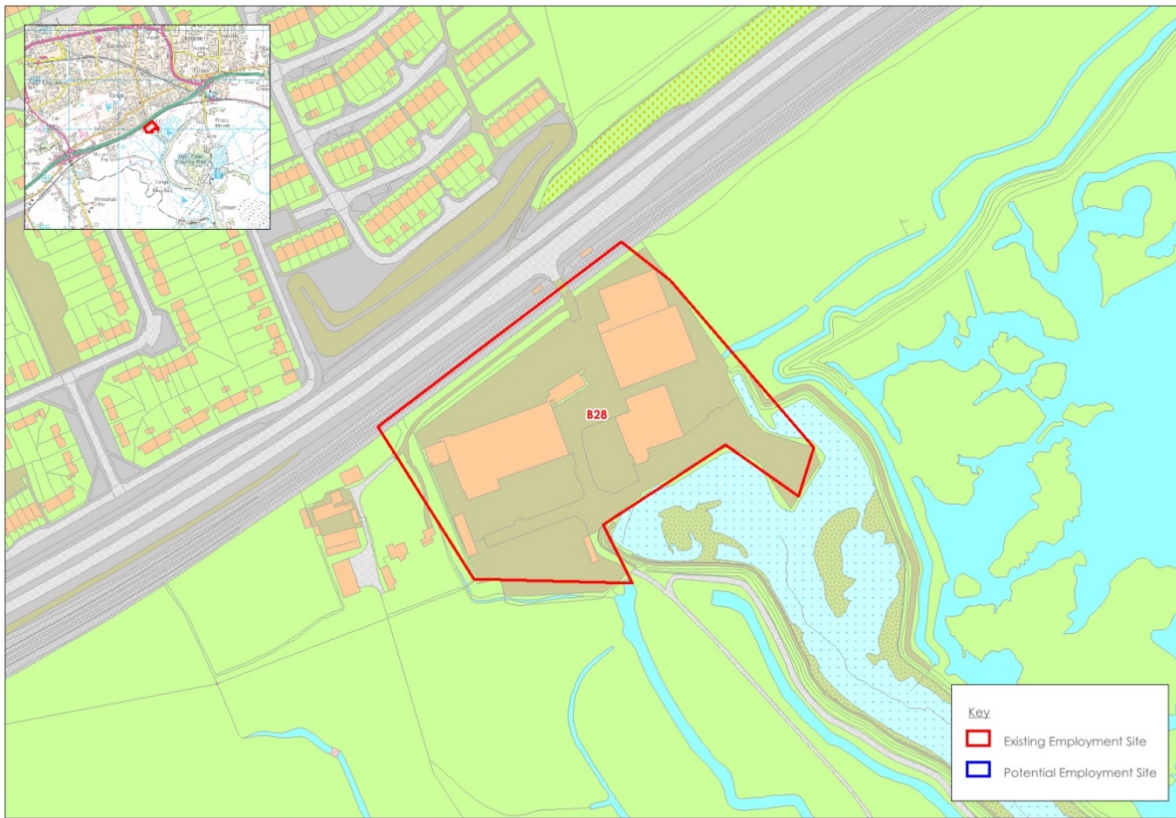
Site B26 (site excluded from assessment)



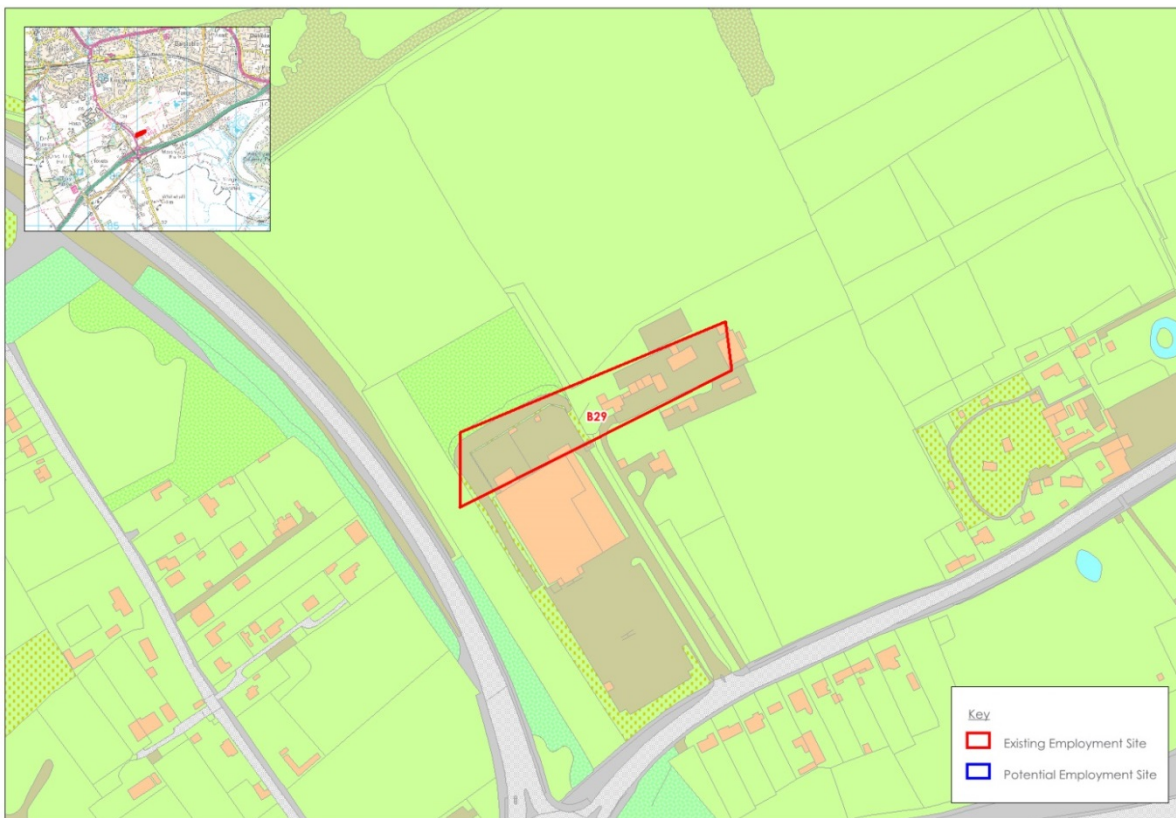
Site B27



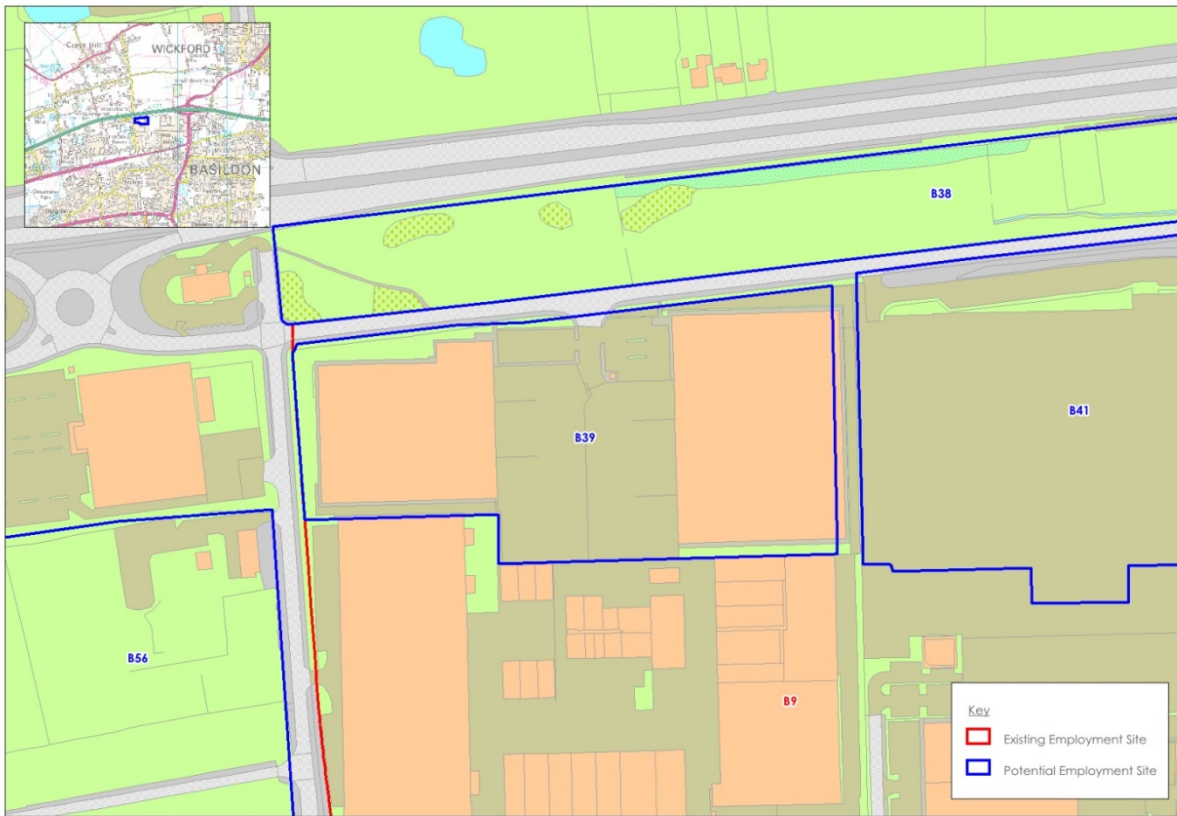
Site B28



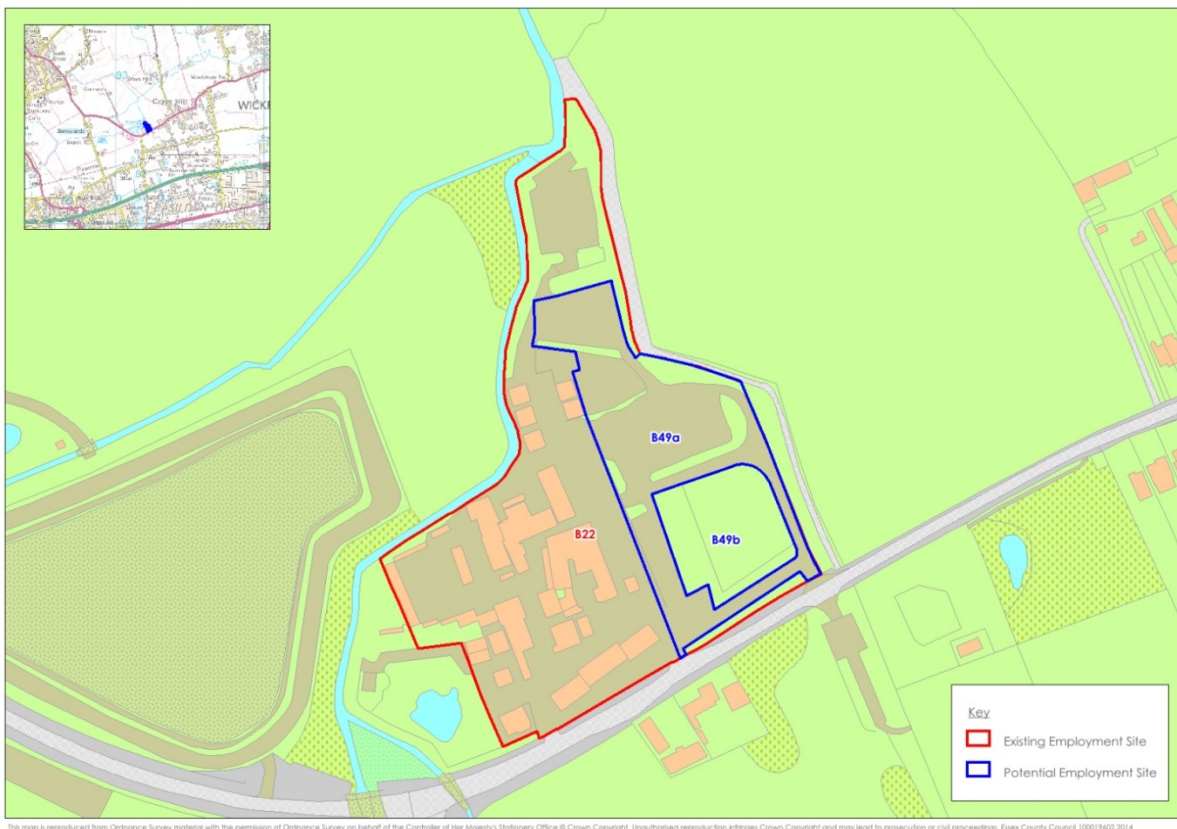
Site B29



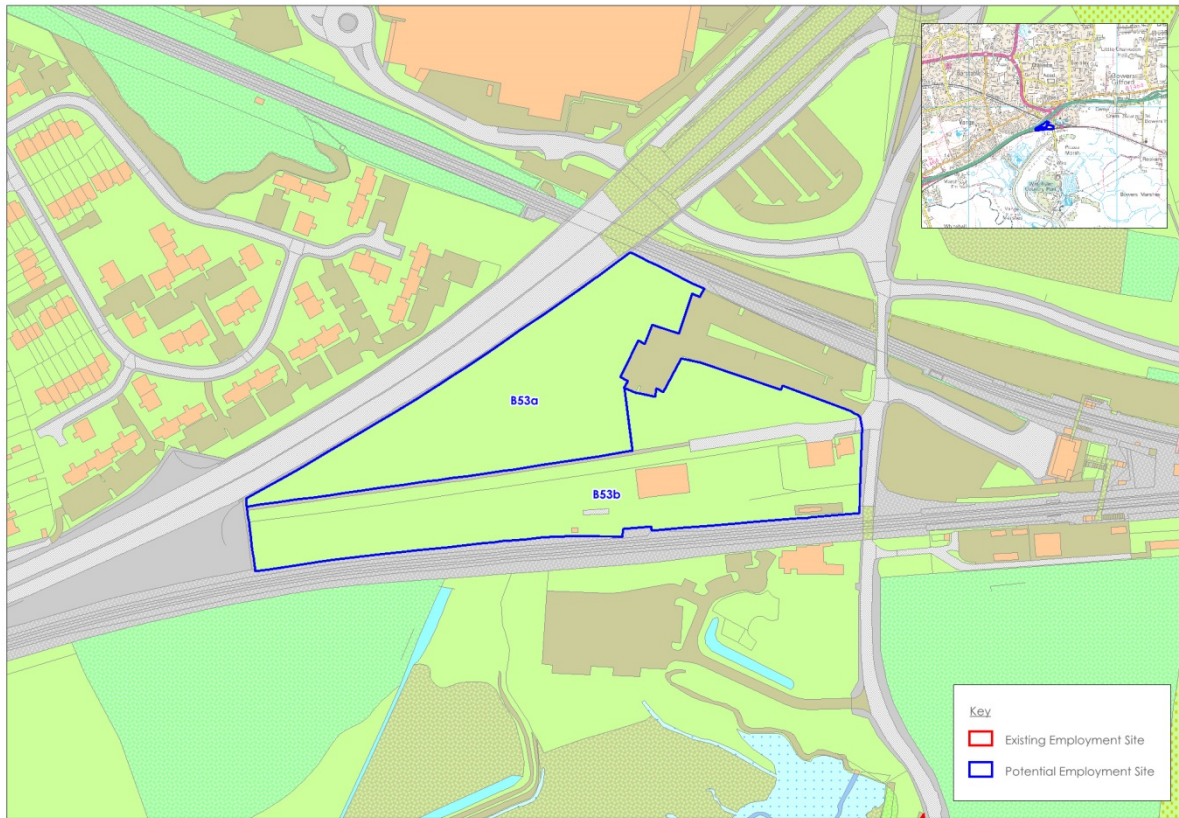
Site B39



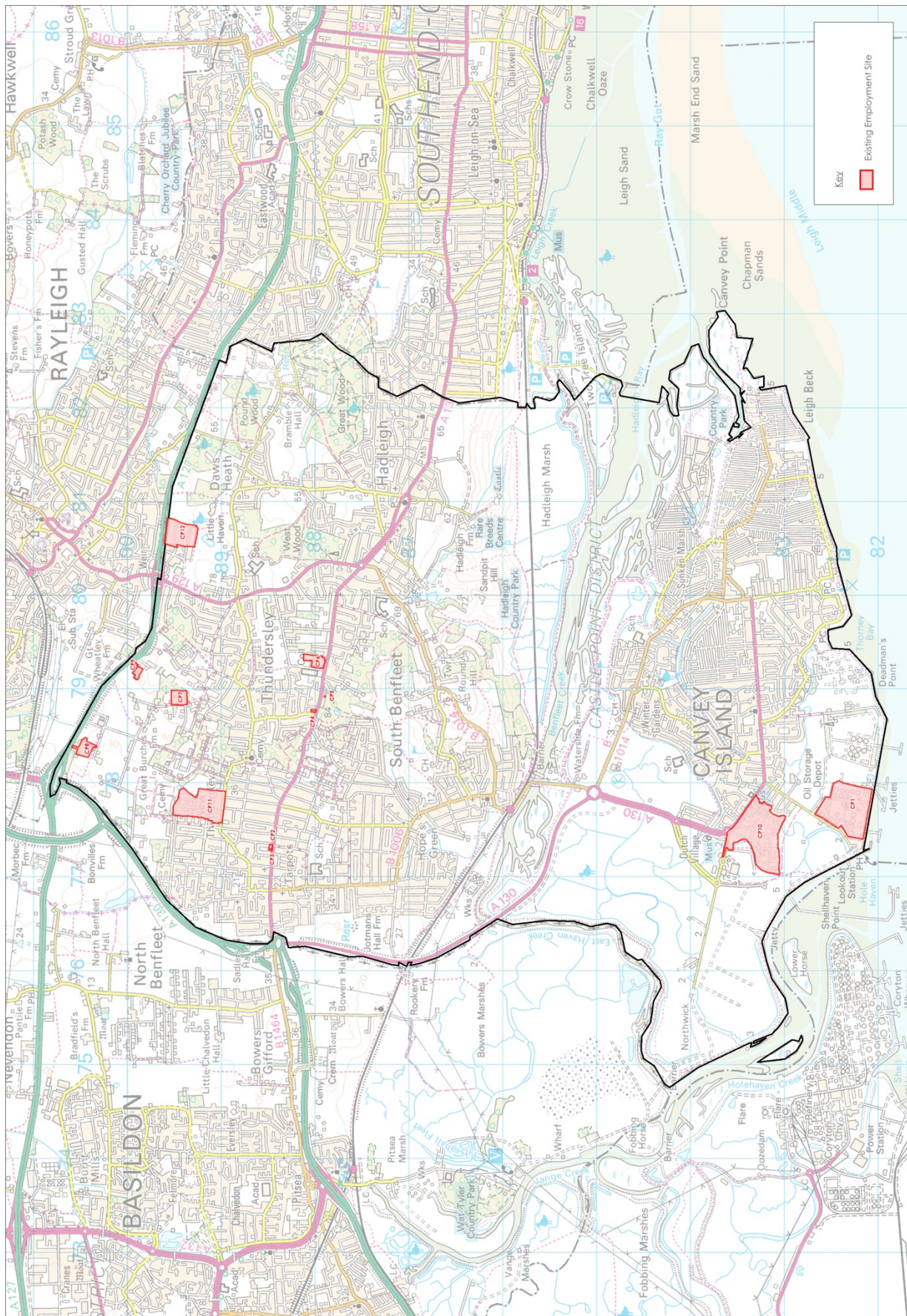
B49a



Site B53b

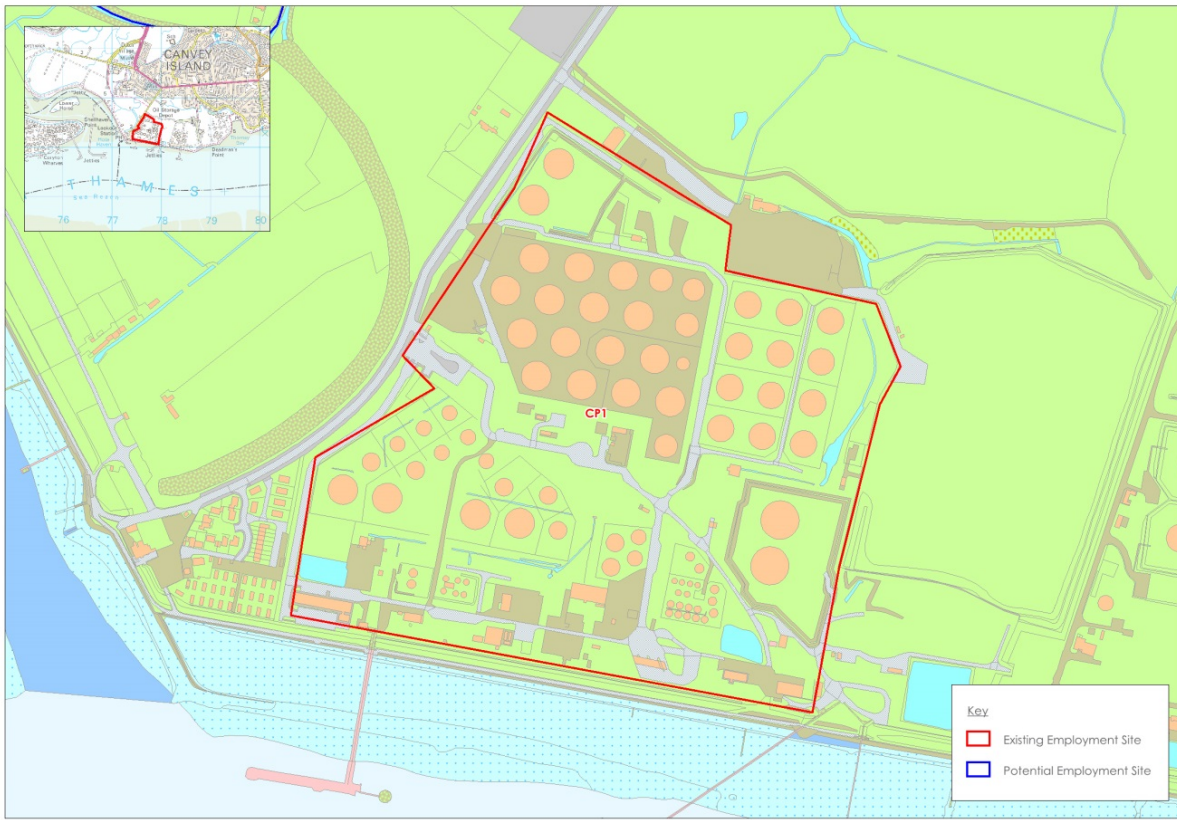


Castle Point

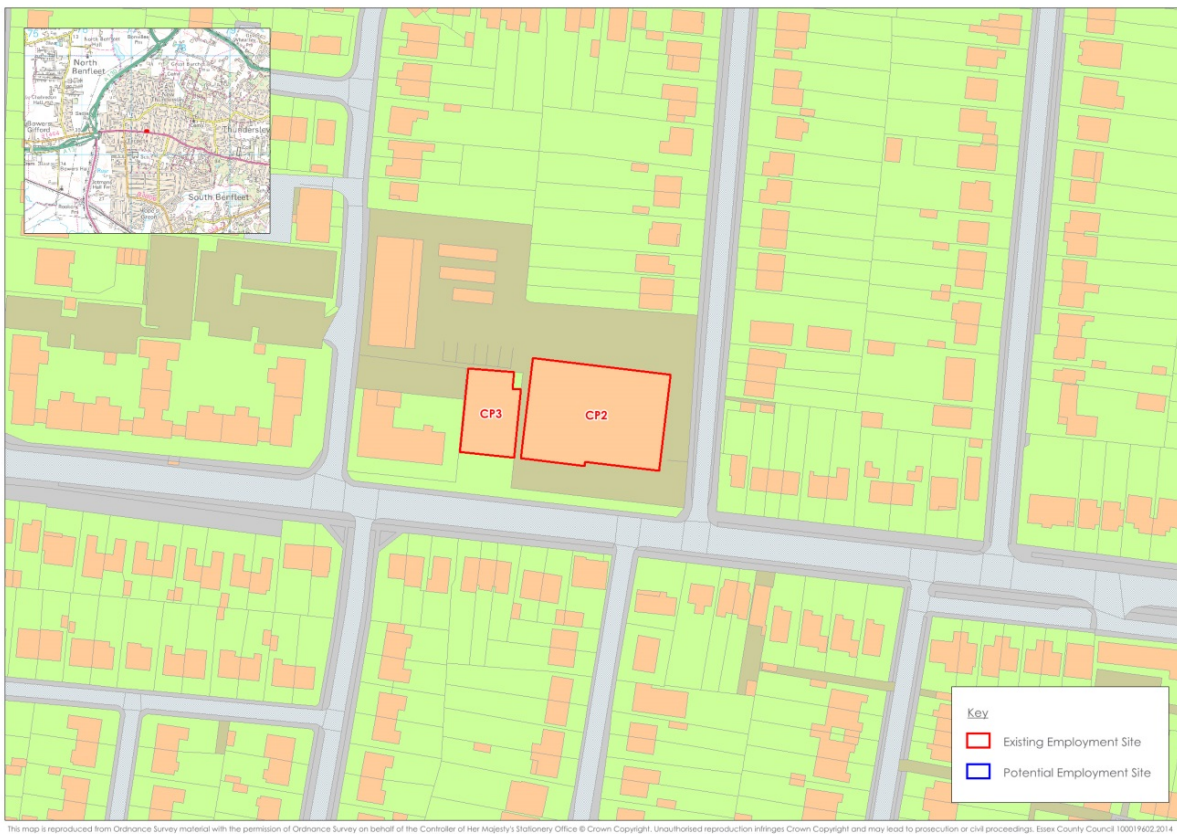


The map is reproduced from Ordnance Survey material with the permission of Ordnance Survey on behalf of the Controller of Her Majesty's Stationery Office © Crown Copyright. Unauthorised reproduction infringes Crown Copyright and may lead to prosecution or civil proceedings. Essex County Council 100019602/2014

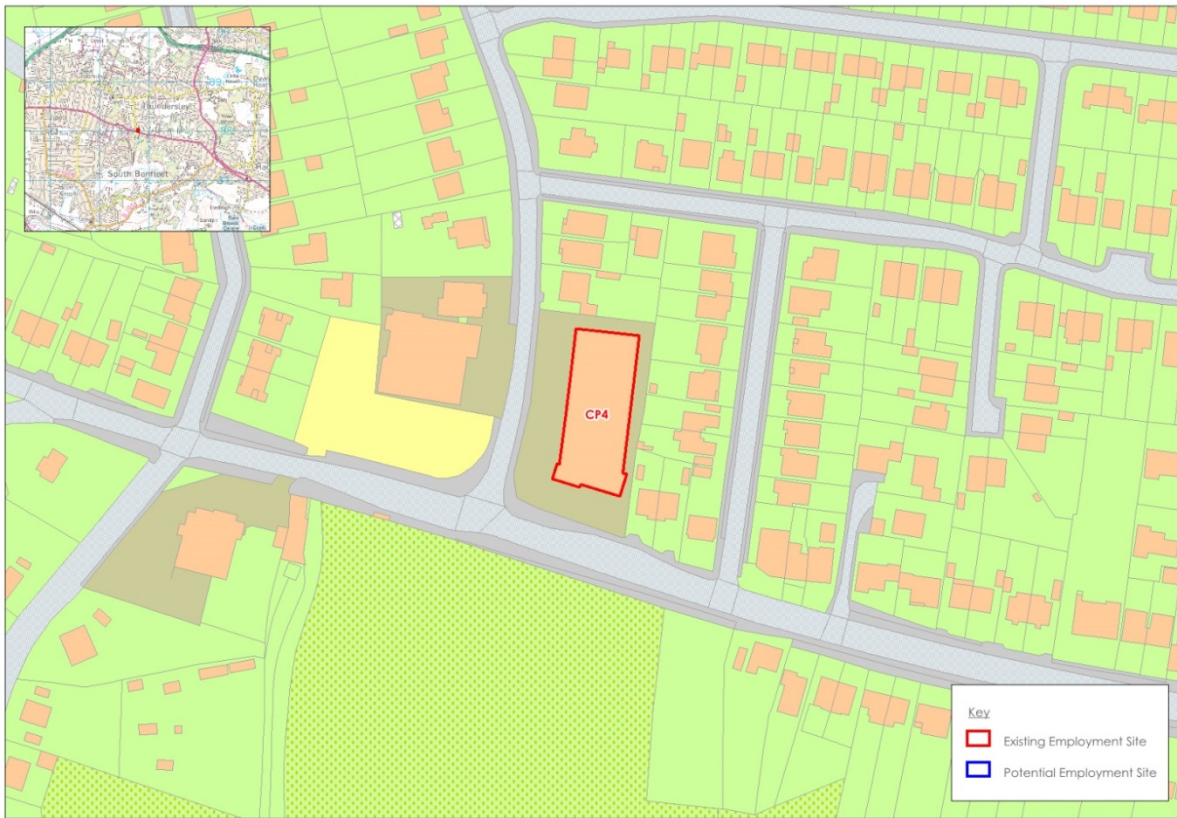
Site CP1



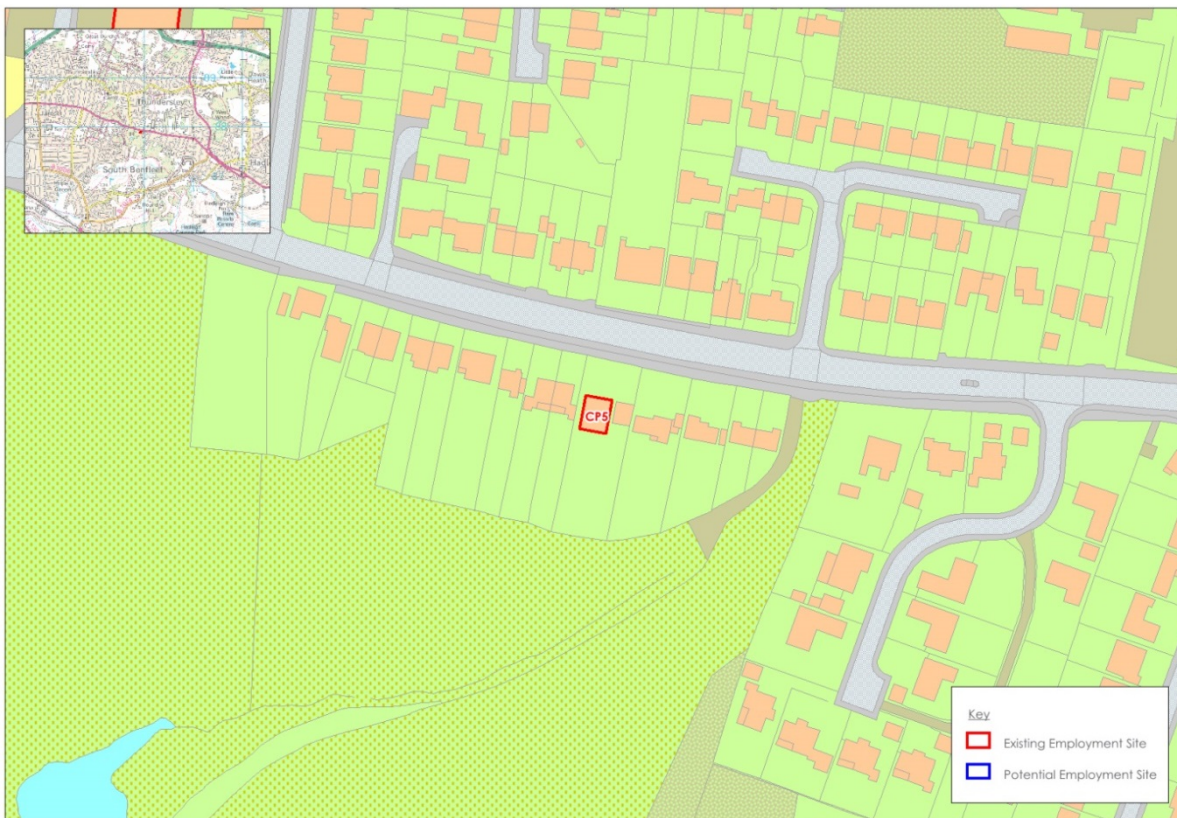
Sites CP2 and CP3 (excluded from assessment)



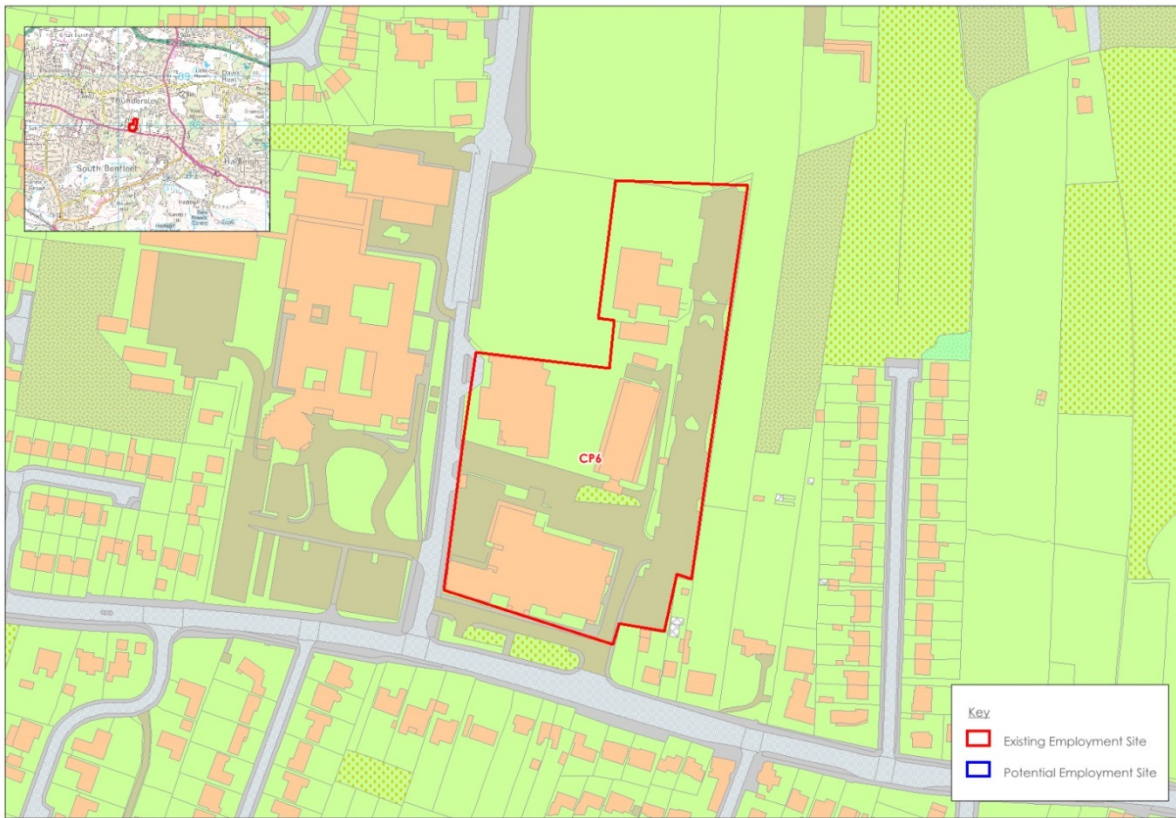
Site CP4 (excluded from assessment)



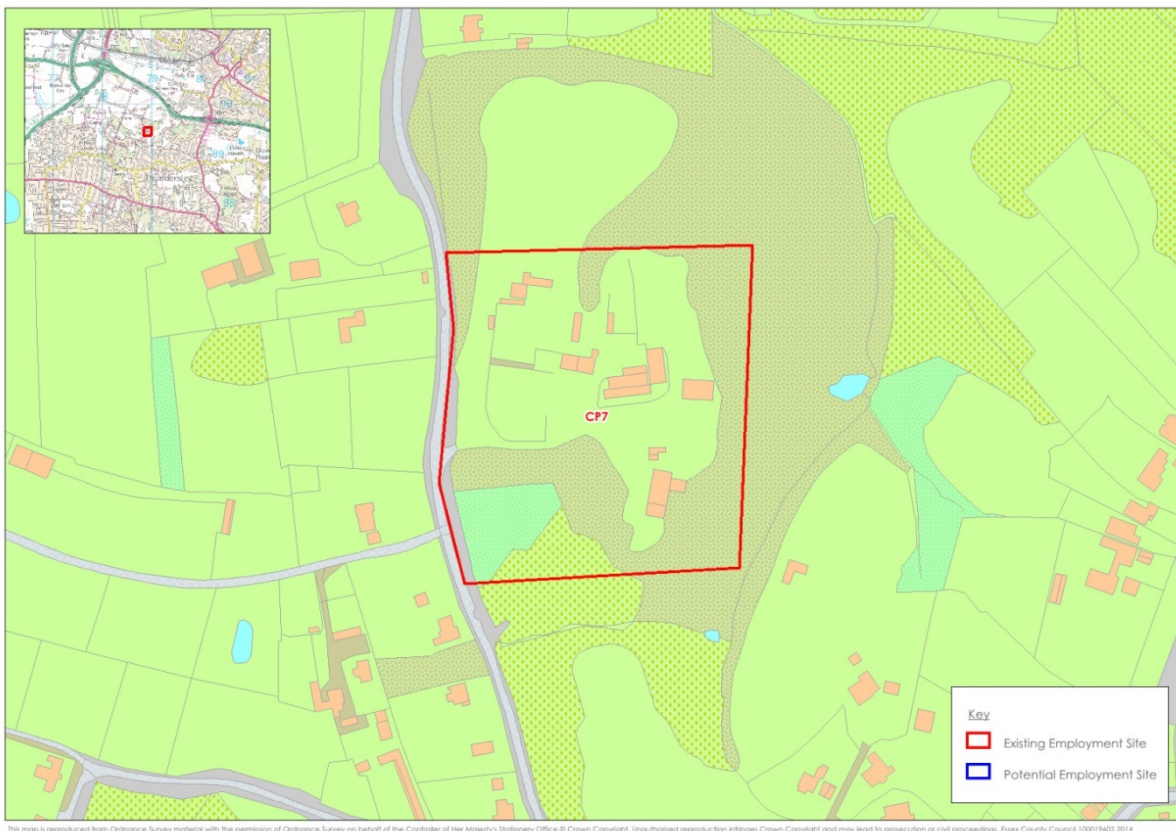
Site CP5 (excluded from assessment)



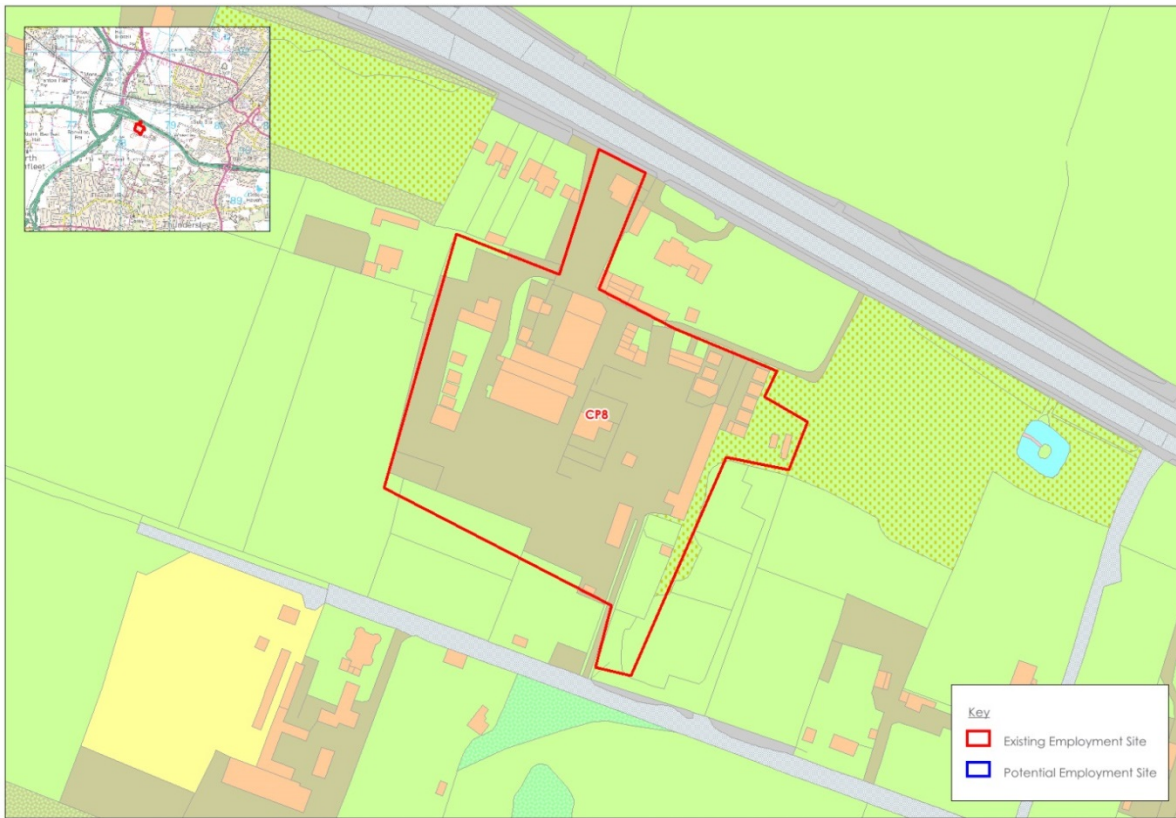
Site CP6



Site CP7 (excluded from assessment)

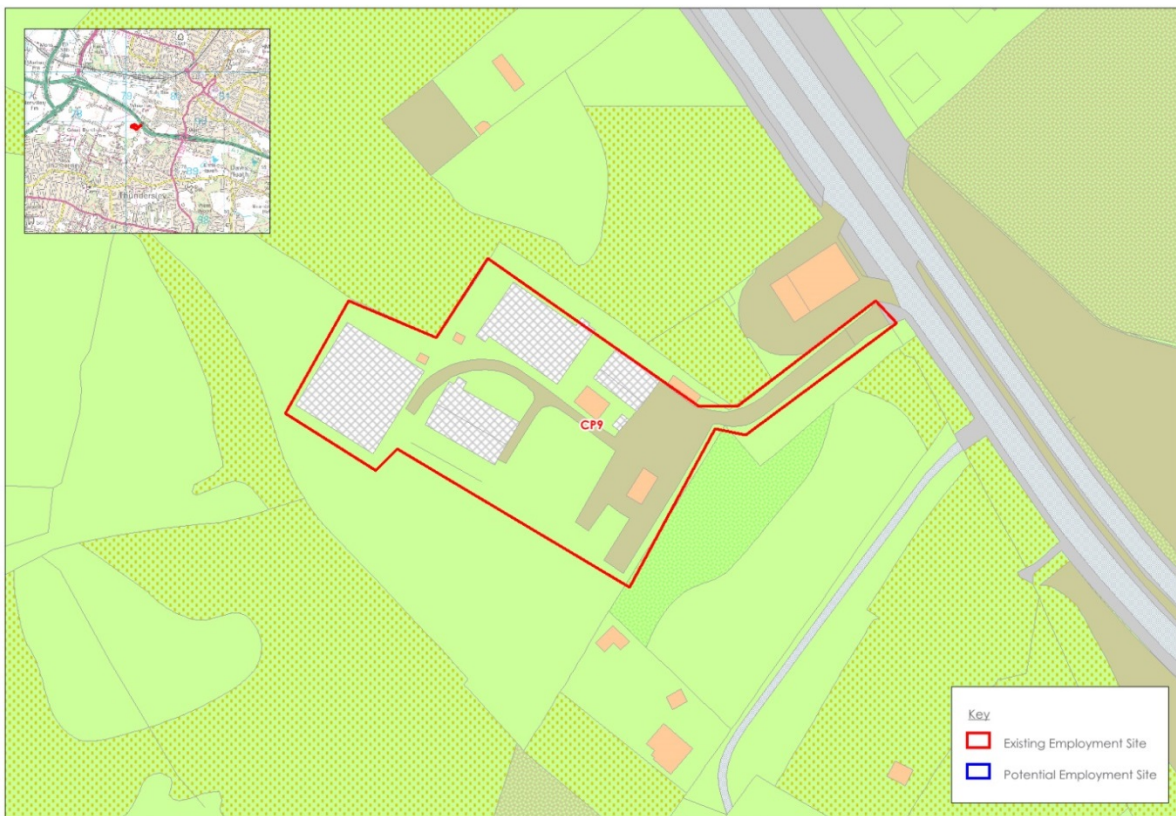


Site CP8



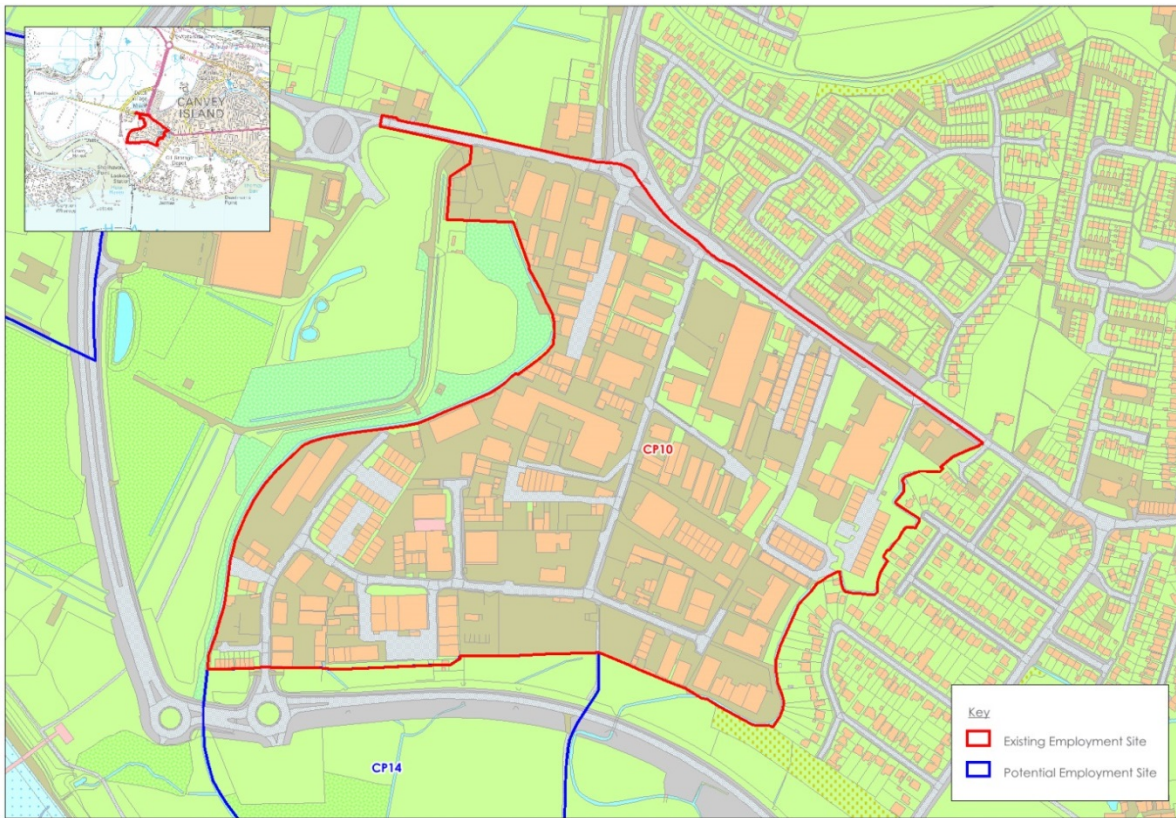
This map is reproduced from Ordnance Survey material with the permission of Ordnance Survey on behalf of the Controller of Her Majesty's Stationery Office © Crown Copyright. Unauthorised reproduction infringes Crown Copyright and may lead to prosecution or civil proceedings. Essex County Council 100019602.2014

Site CP9 (excluded from assessment)

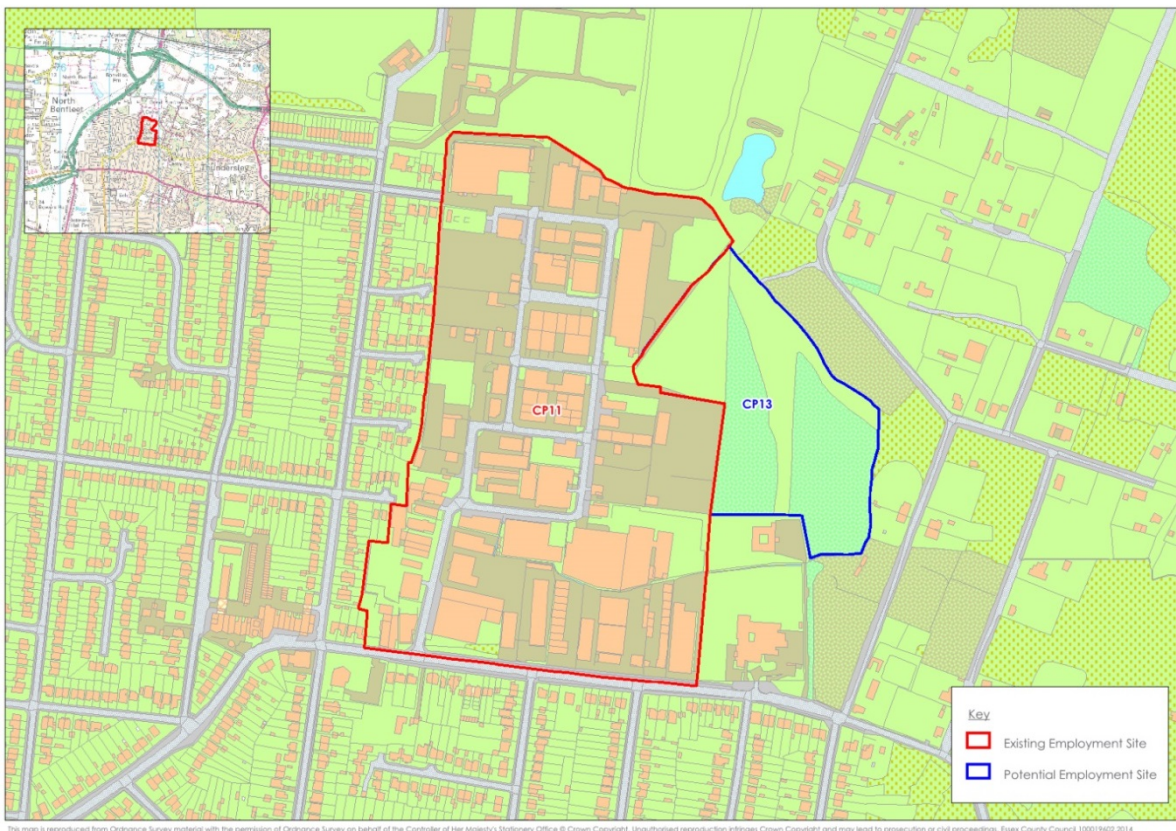


This map is reproduced from Ordnance Survey material with the permission of Ordnance Survey on behalf of the Controller of Her Majesty's Stationery Office © Crown Copyright. Unauthorised reproduction infringes Crown Copyright and may lead to prosecution or civil proceedings. Essex County Council 100019602.2014

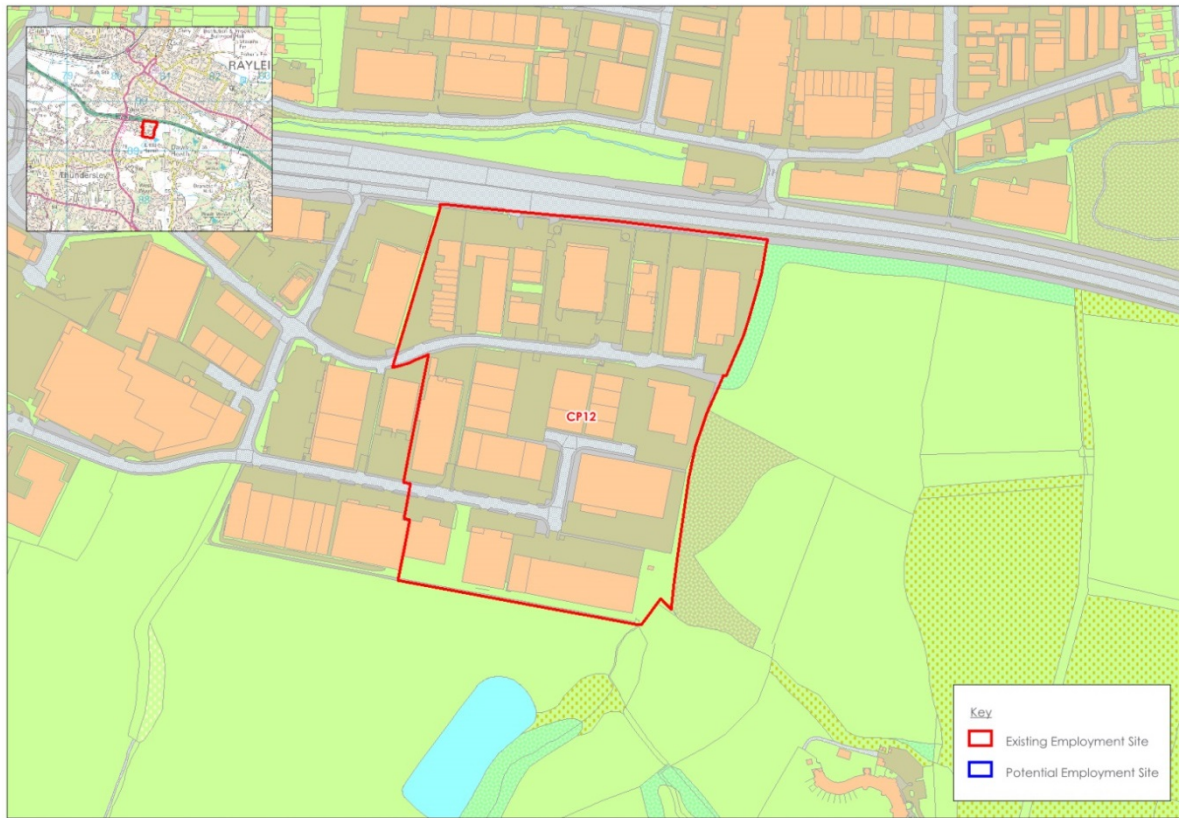
Site CP10



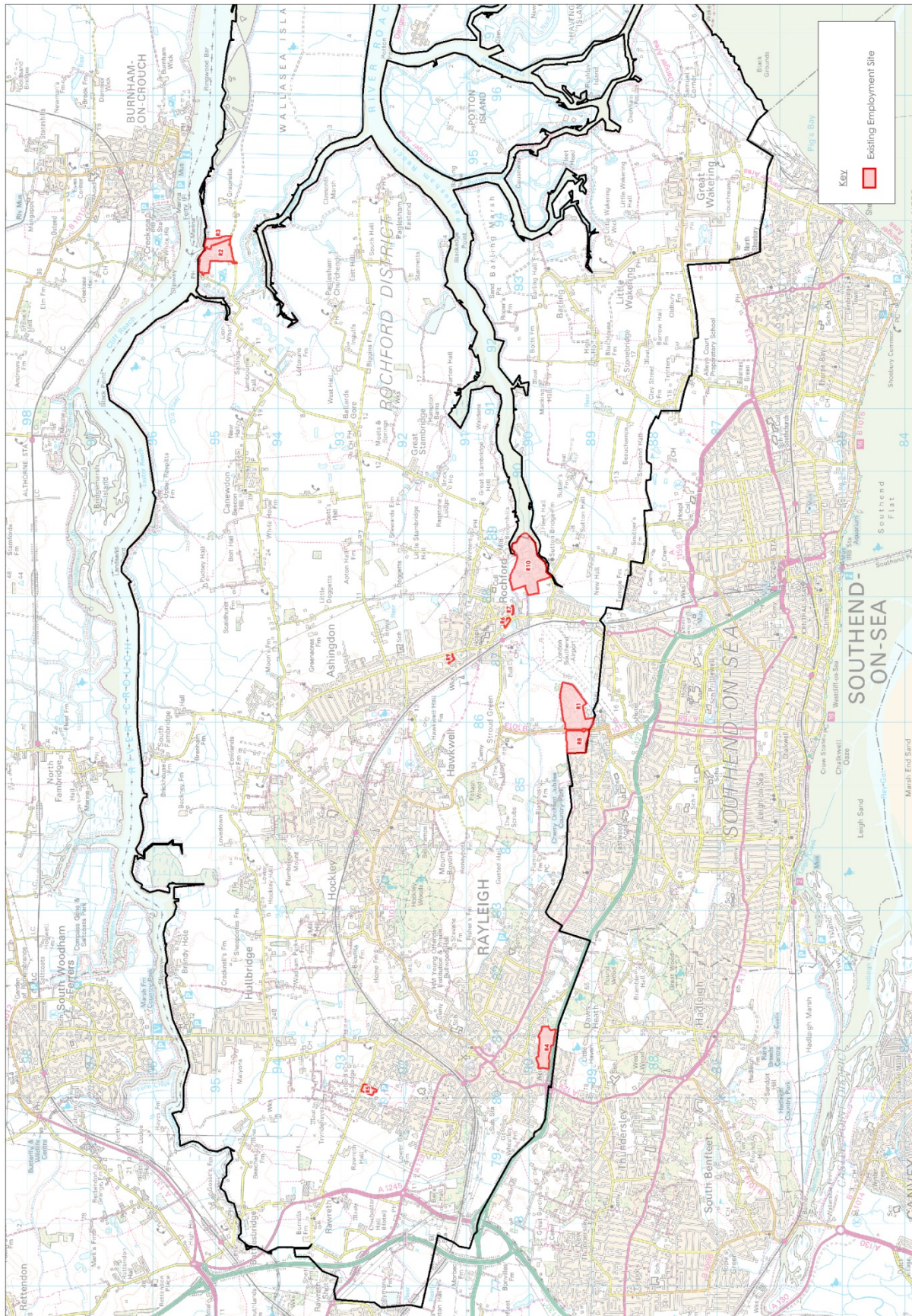
Site CP11



Site CP12

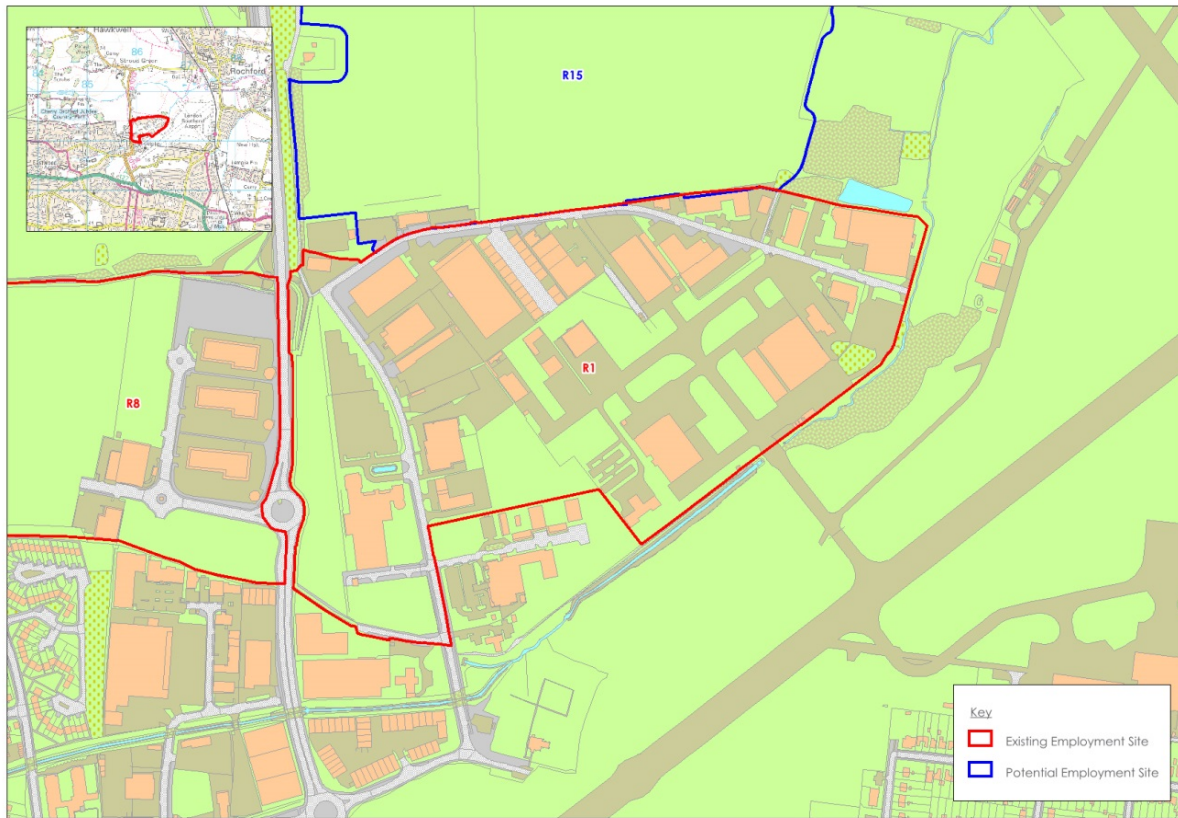


Rochford

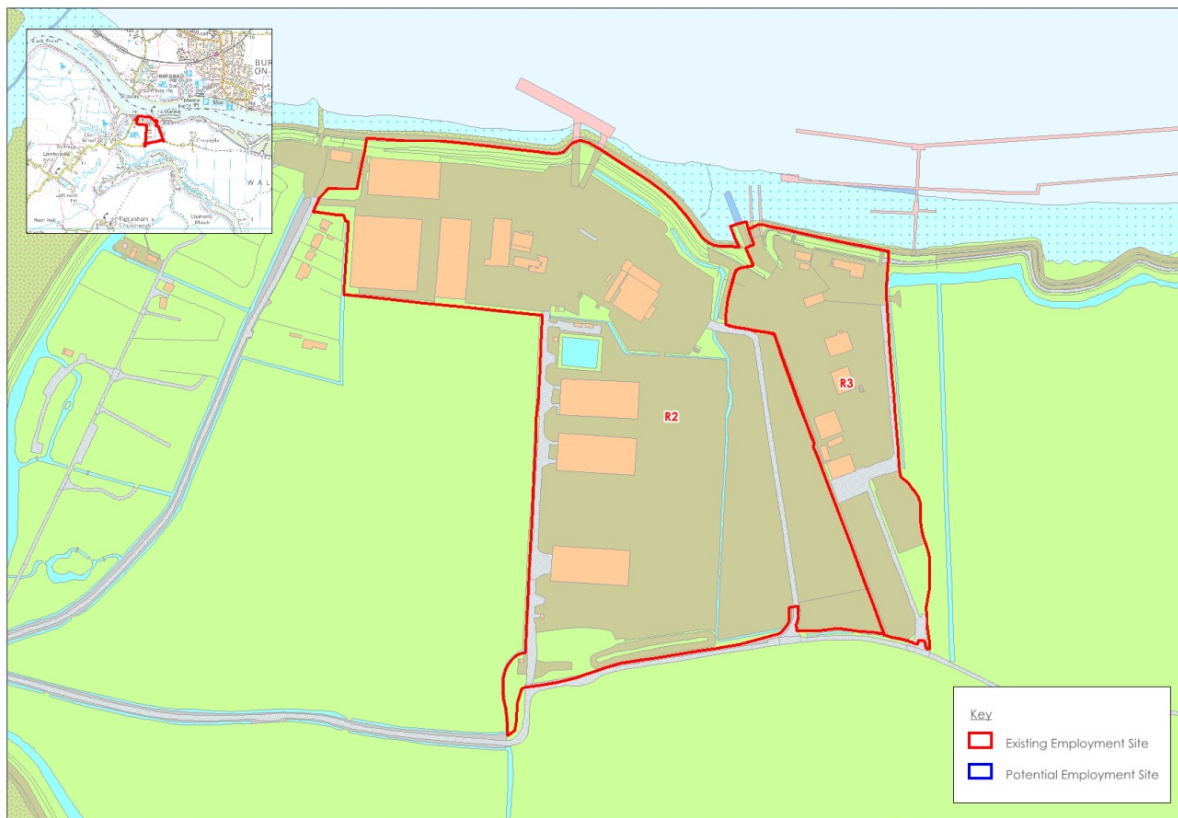


The map is reproduced from Ordnance Survey material with the permission of Ordnance Survey on behalf of the Controller of Her Majesty's Stationery Office © Crown Copyright. Unauthorised reproduction infringes Crown Copyright and may lead to prosecution or civil proceedings. Essex County Council 100019602/2014

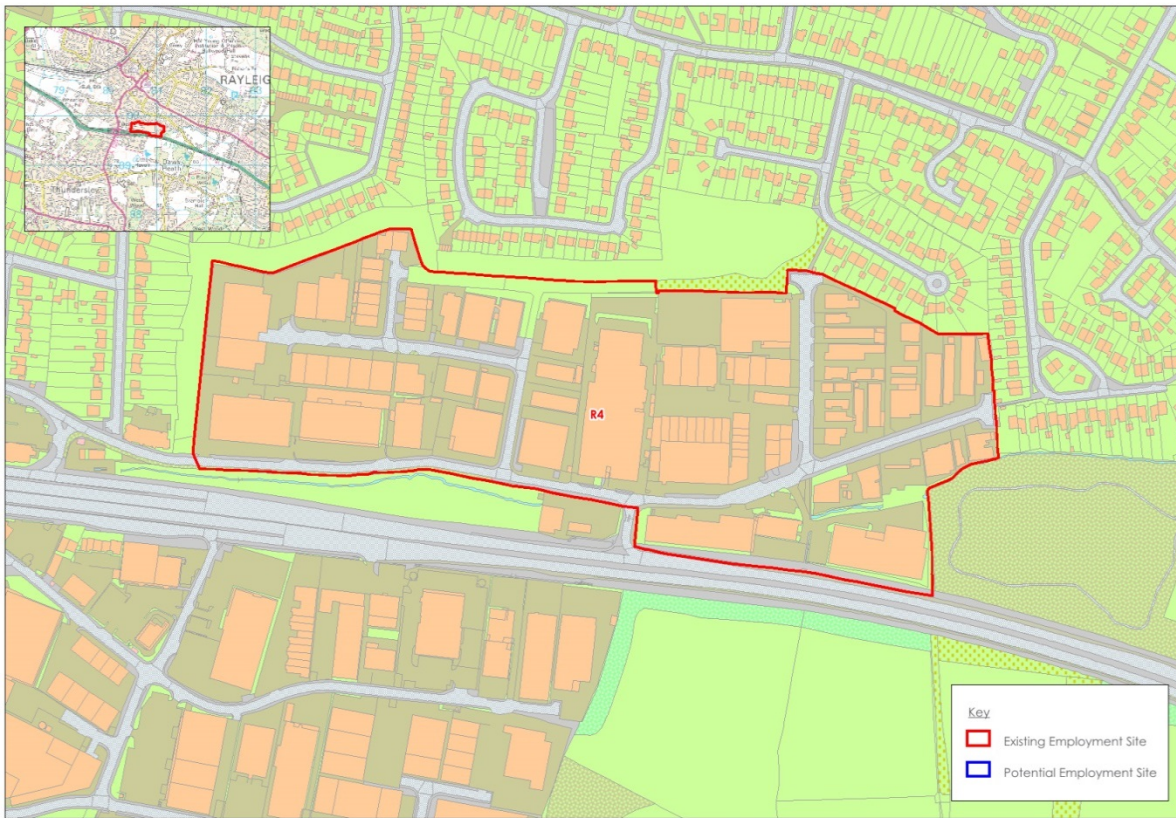
Site R1



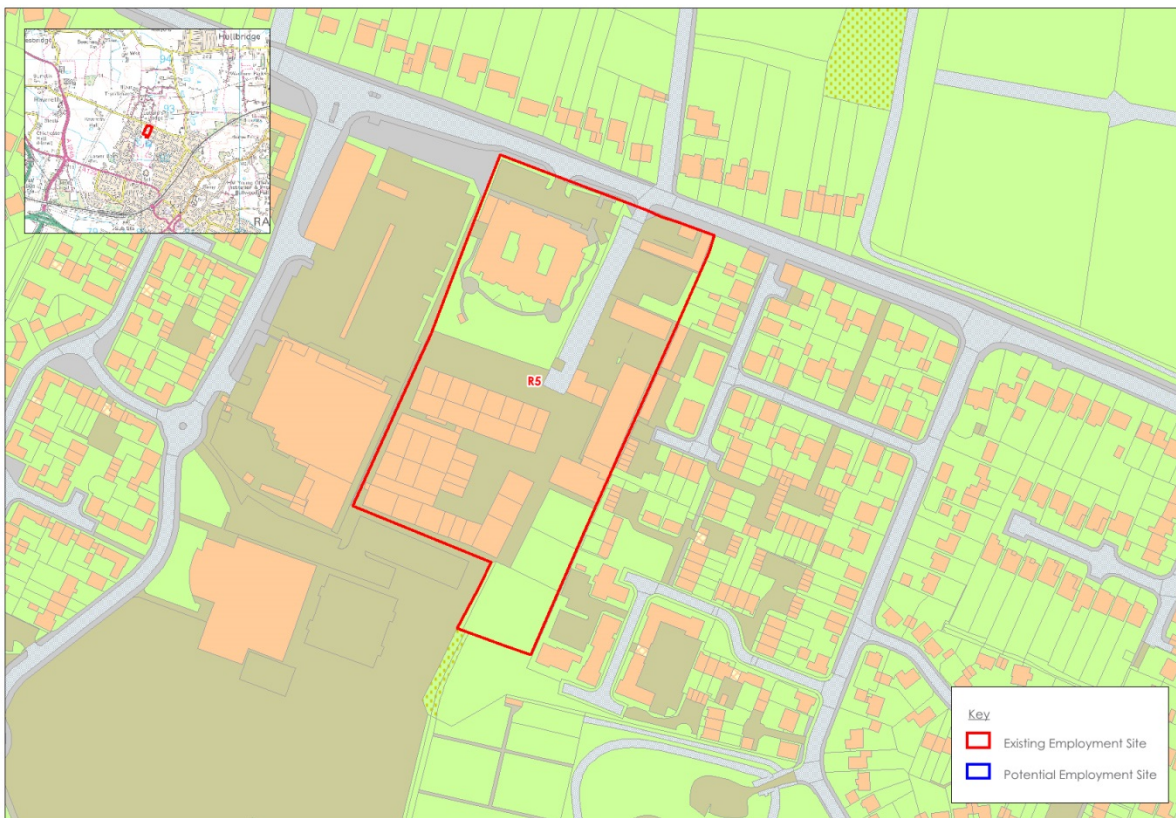
Sites R2 and R3



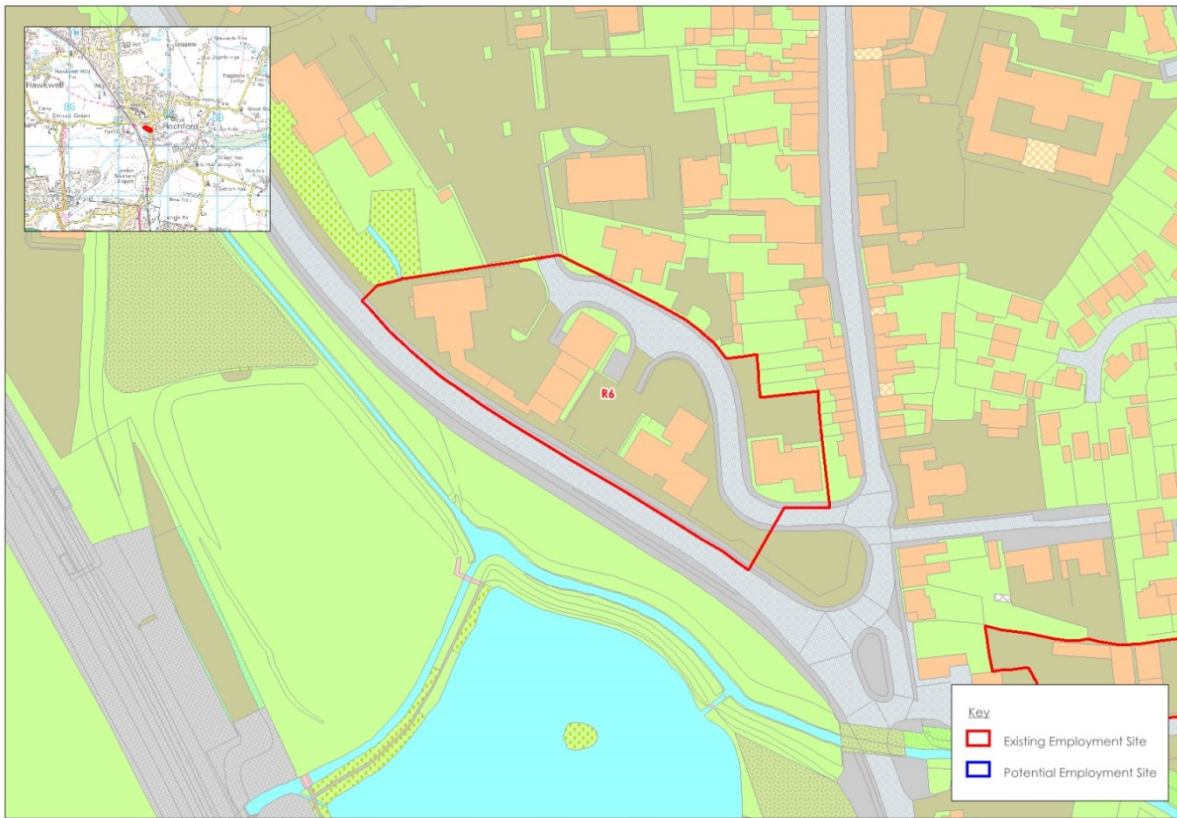
Site R4



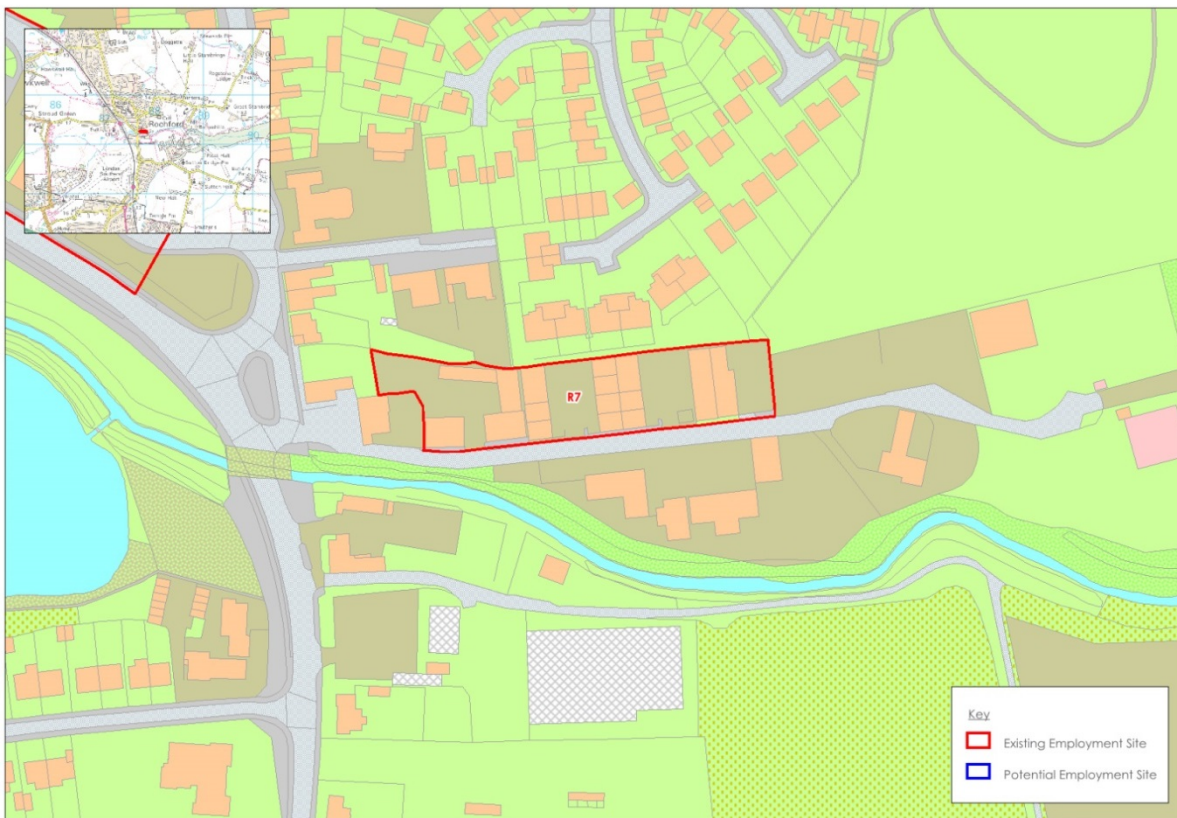
Site R5



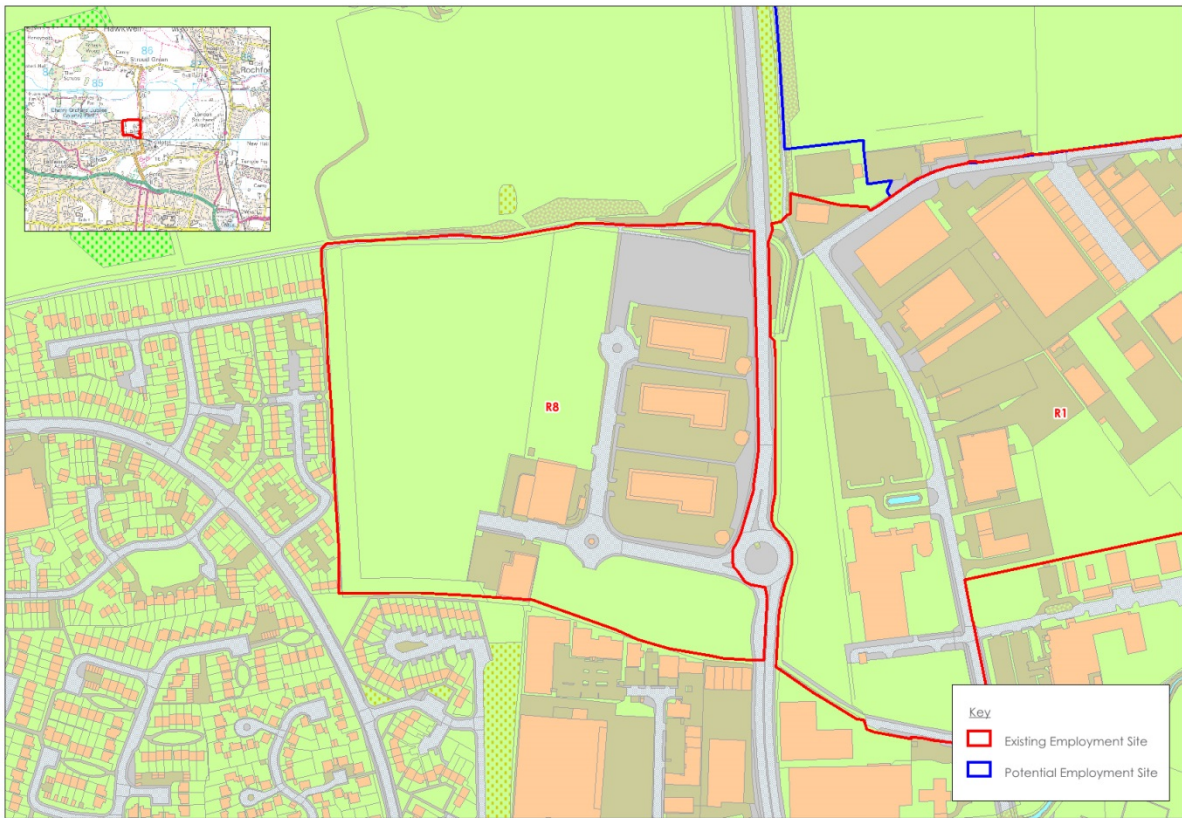
Site R6



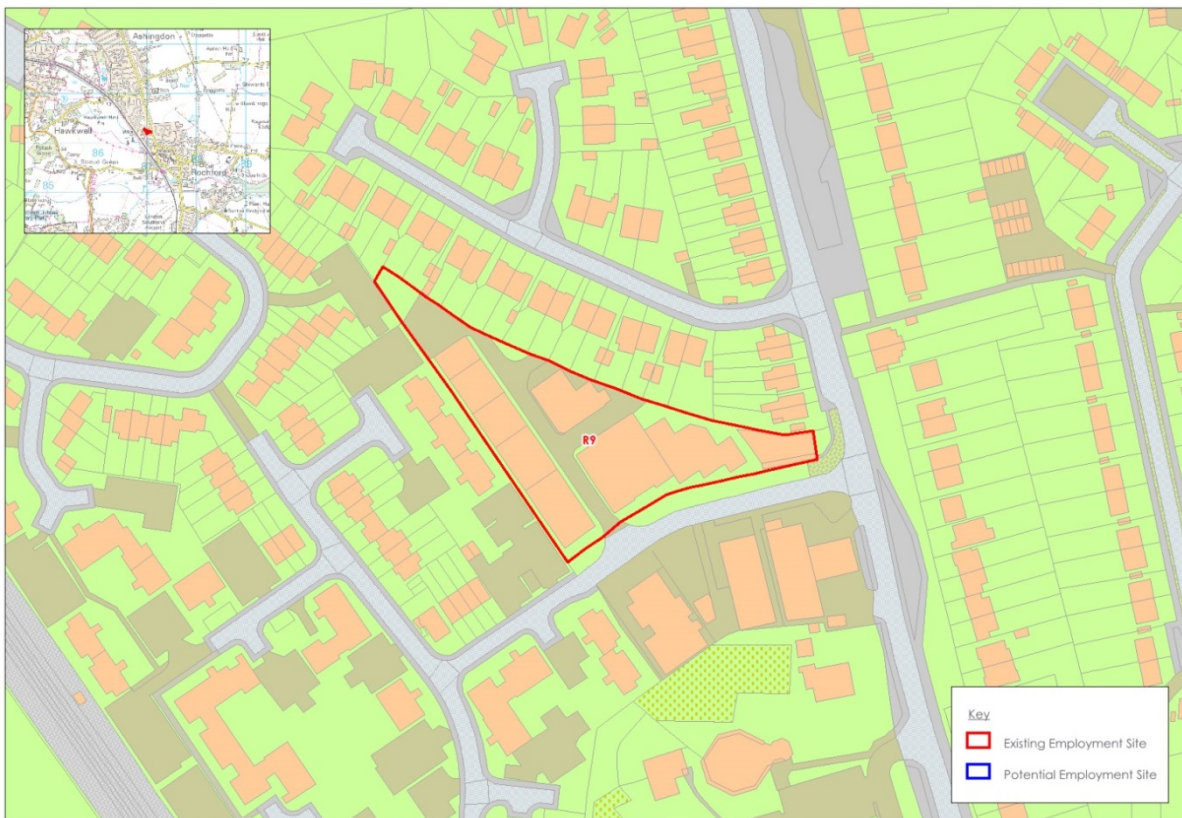
Site R7



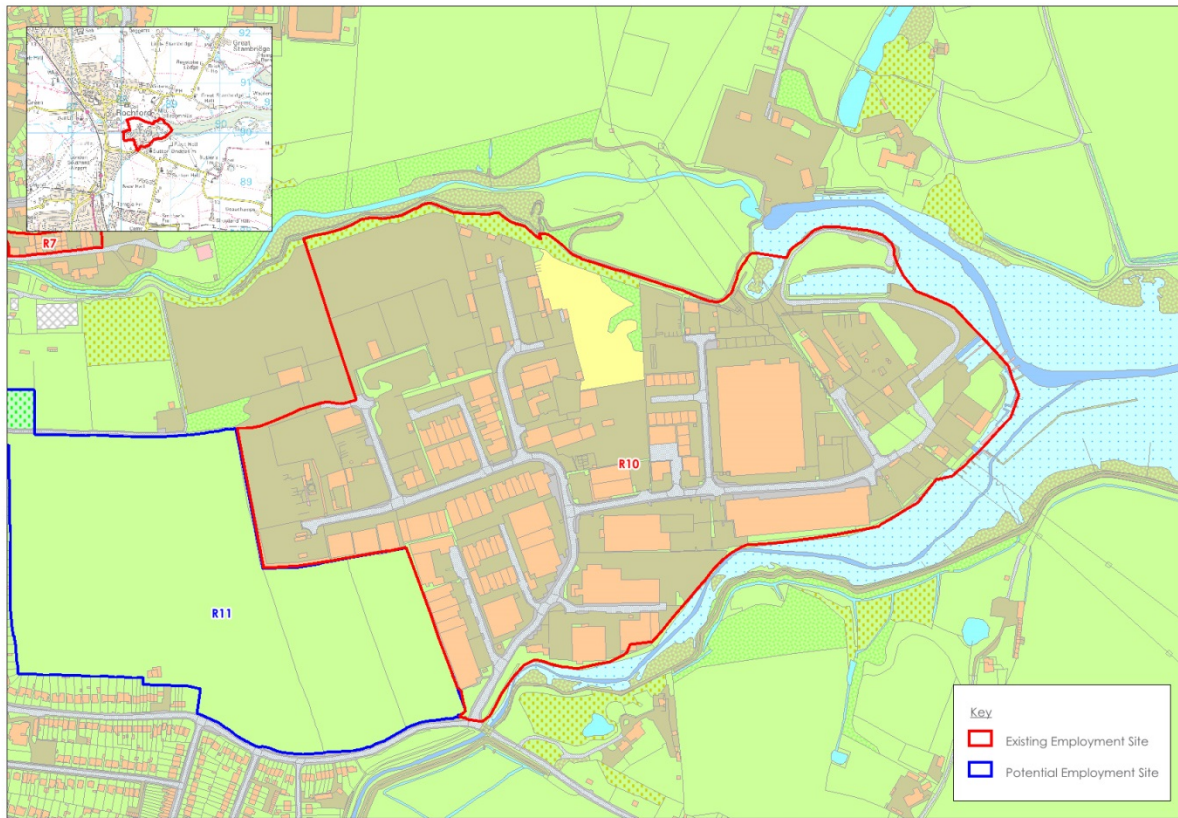
Site R8



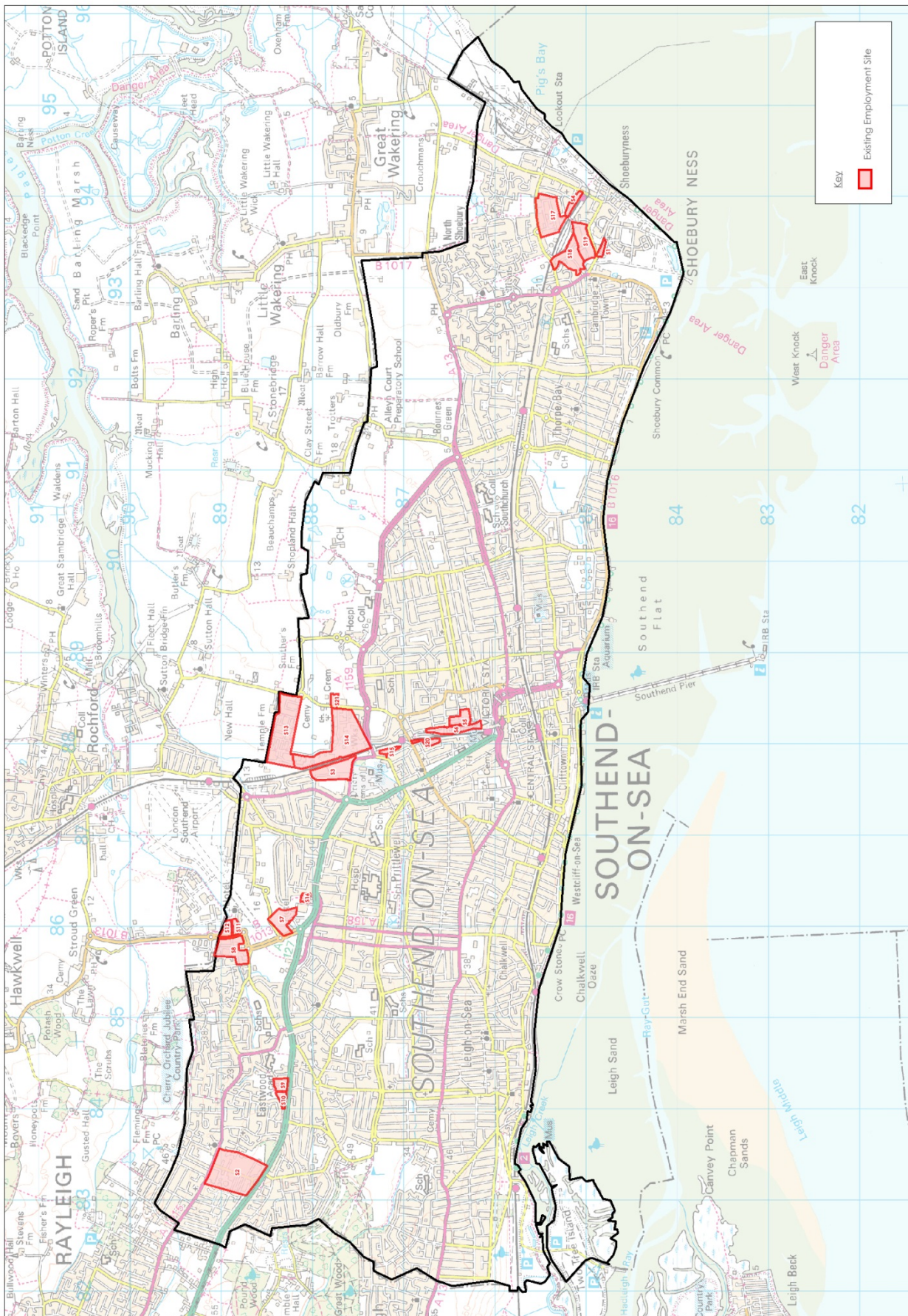
Site R9



Site R10

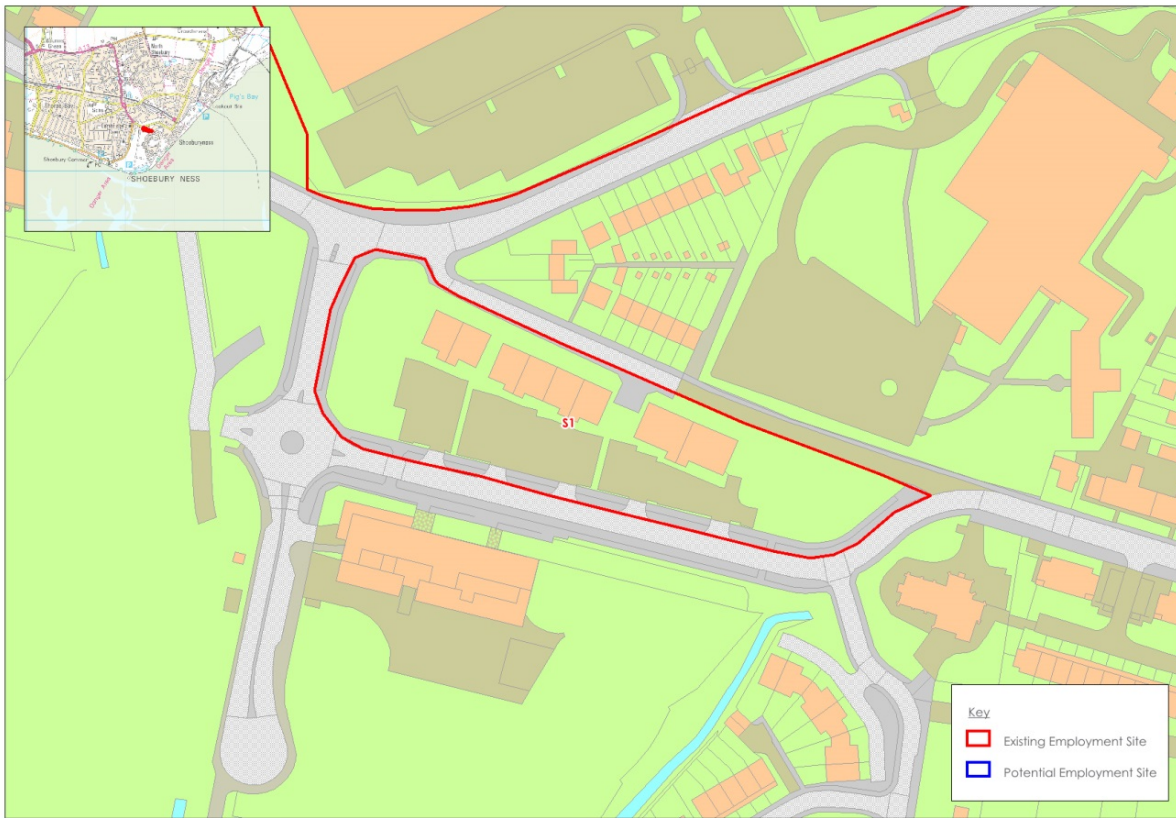


Southend-on-Sea



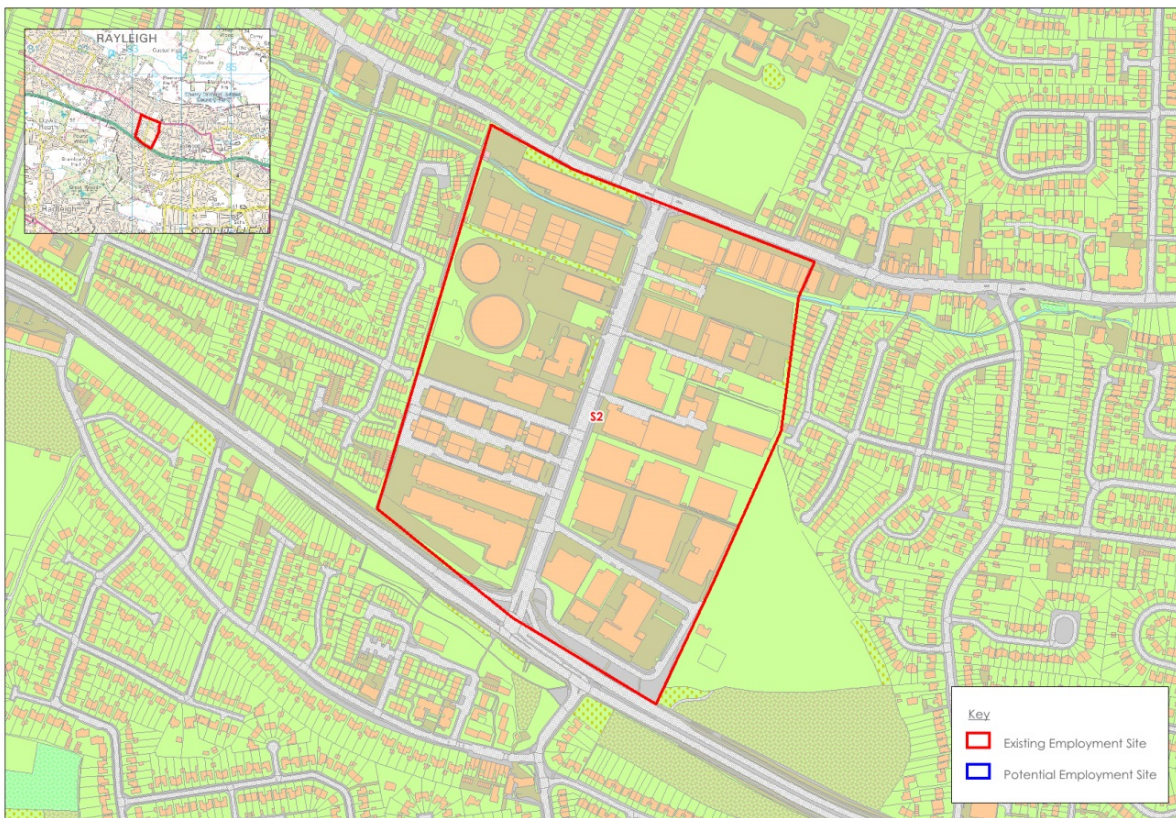
This map is reproduced from Ordnance Survey material with the permission of Ordnance Survey on behalf of the Controller of Her Majesty's Stationery Office © Crown Copyright. Unauthorised reproduction infringes Crown Copyright and may lead to prosecution or civil proceedings. Essex County Council 1000194022014

Site S1



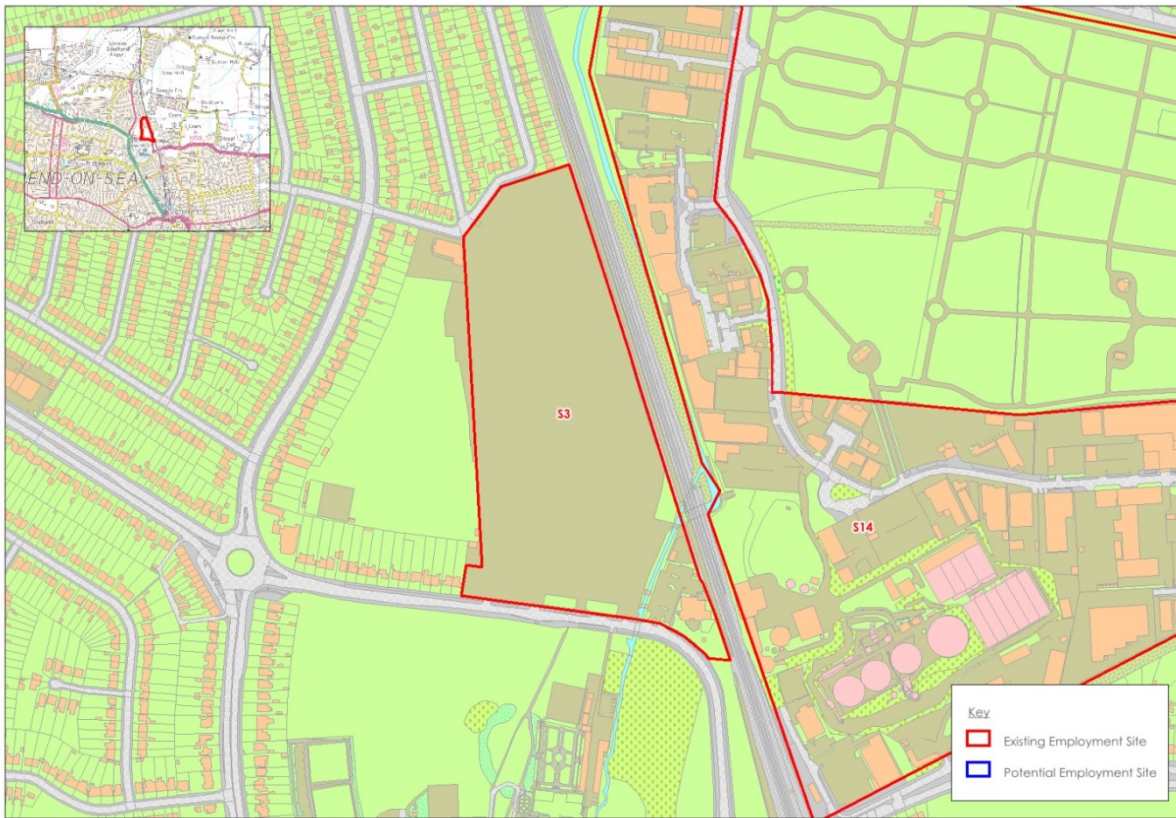
This map is reproduced from Ordnance Survey material with the permission of Ordnance Survey on behalf of the Controller of Her Majesty's Stationery Office © Crown Copyright. Unauthorised reproduction infringes Crown Copyright and may lead to prosecution or civil proceedings. Essex County Council 100019602.2014

Site S2

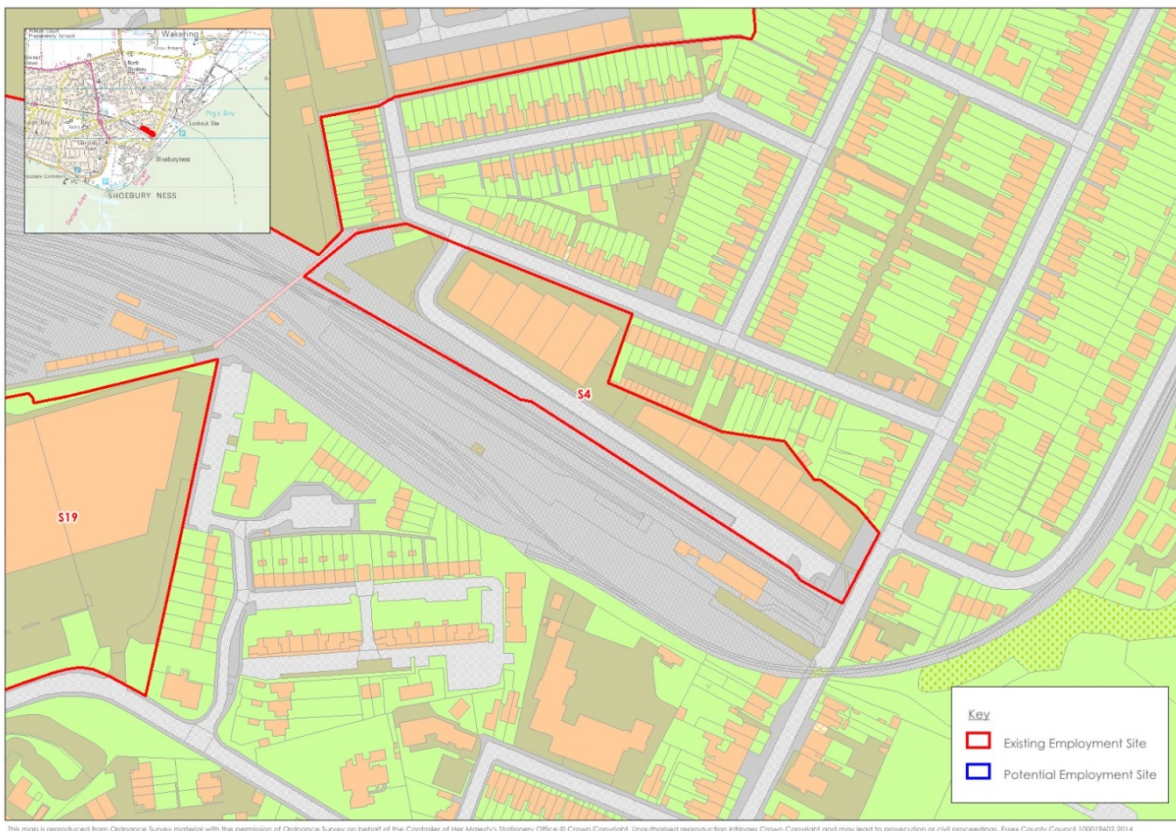


This map is reproduced from Ordnance Survey material with the permission of Ordnance Survey on behalf of the Controller of Her Majesty's Stationery Office © Crown Copyright. Unauthorised reproduction infringes Crown Copyright and may lead to prosecution or civil proceedings. Essex County Council 100019602.2014

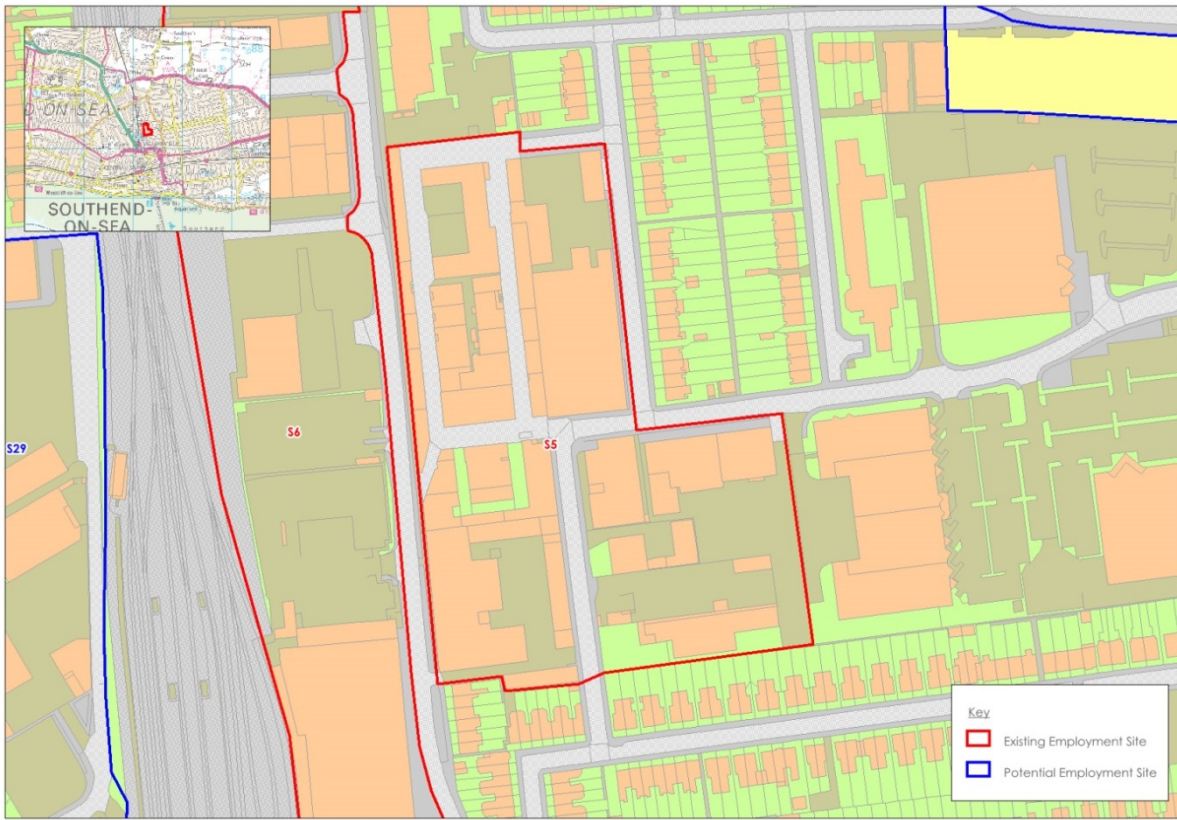
Site S3 (excluded from assessment)



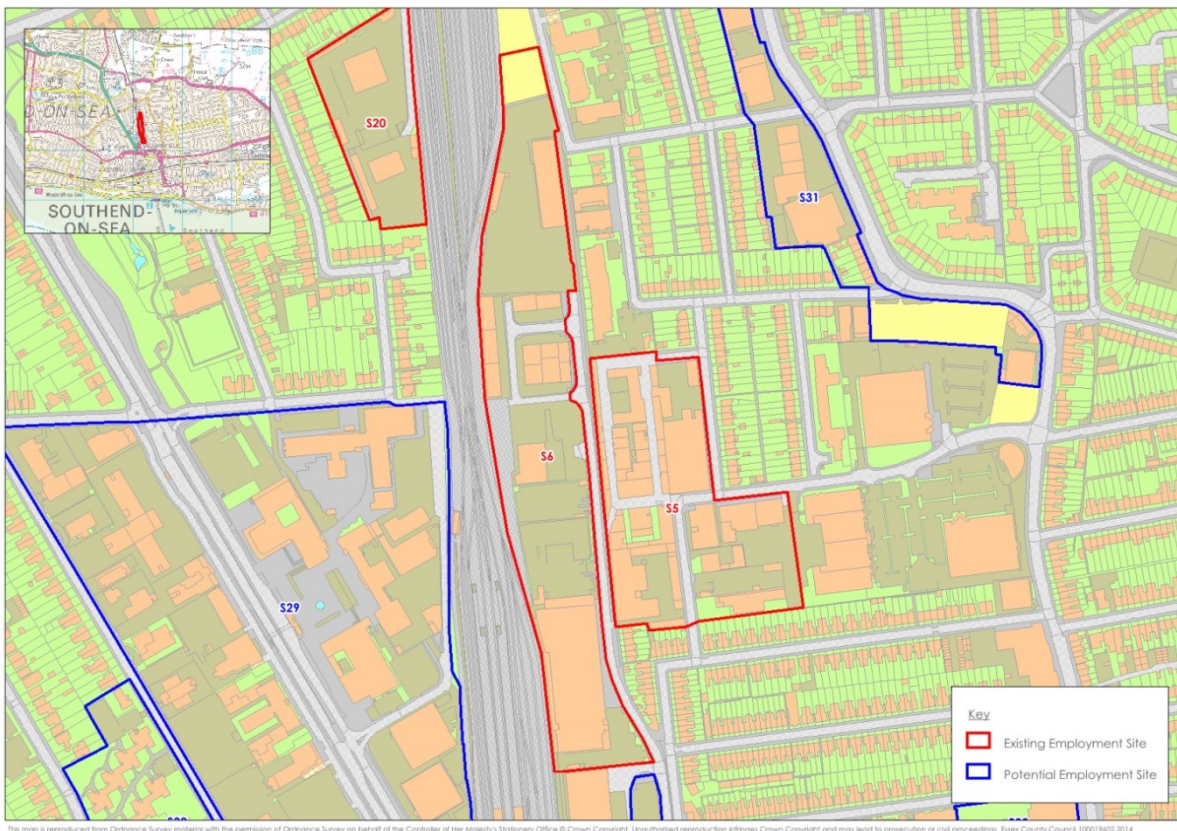
Site S4



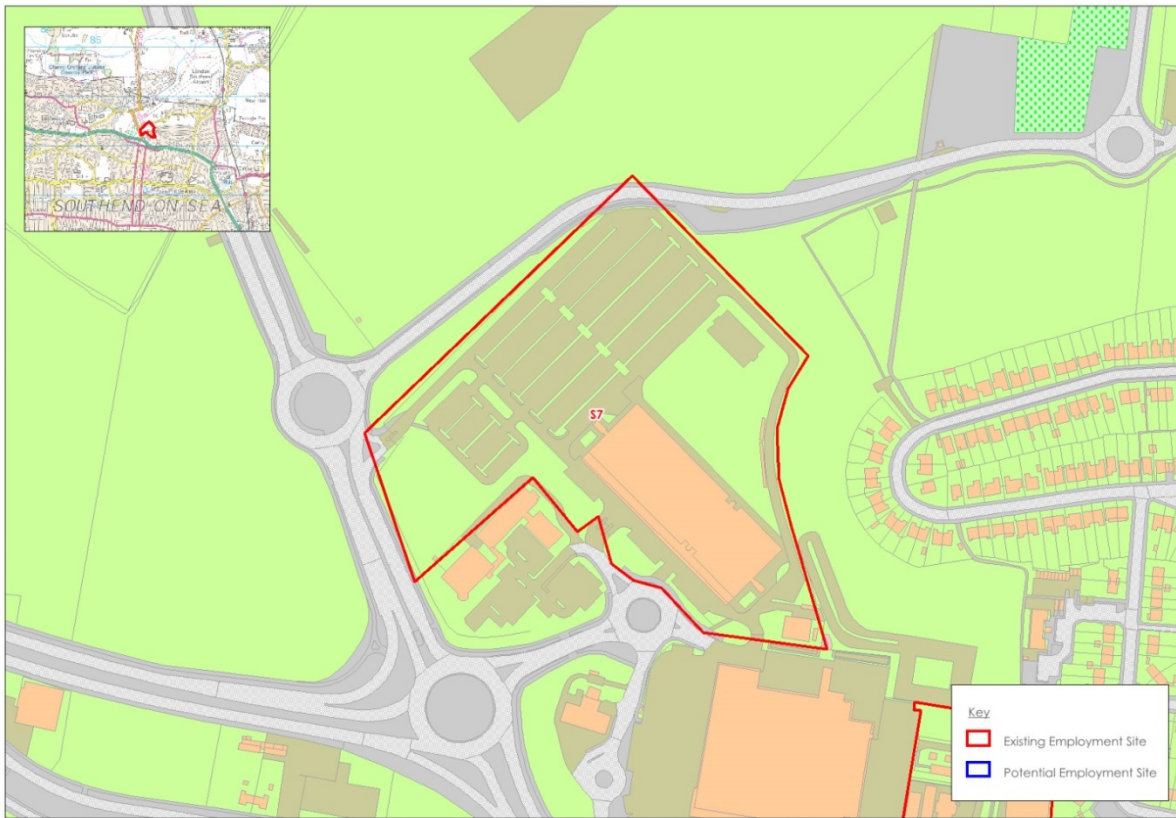
Site S5



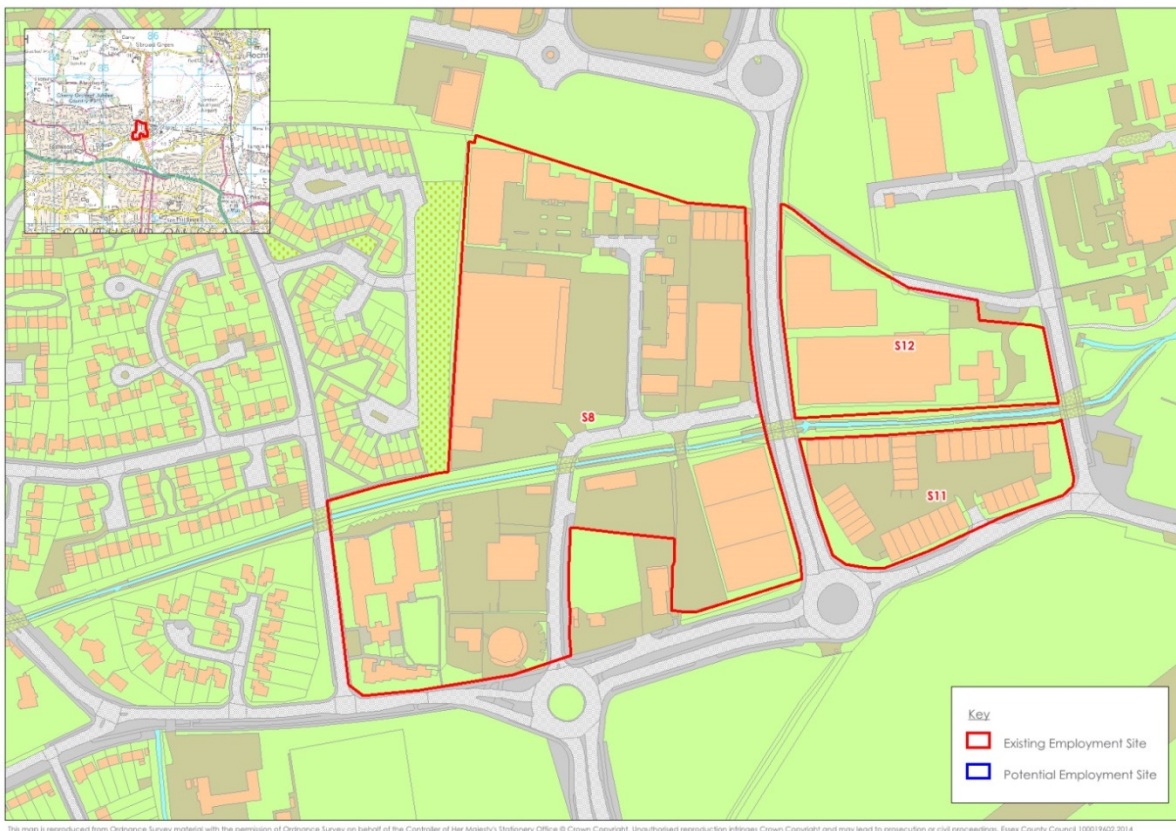
Site S6



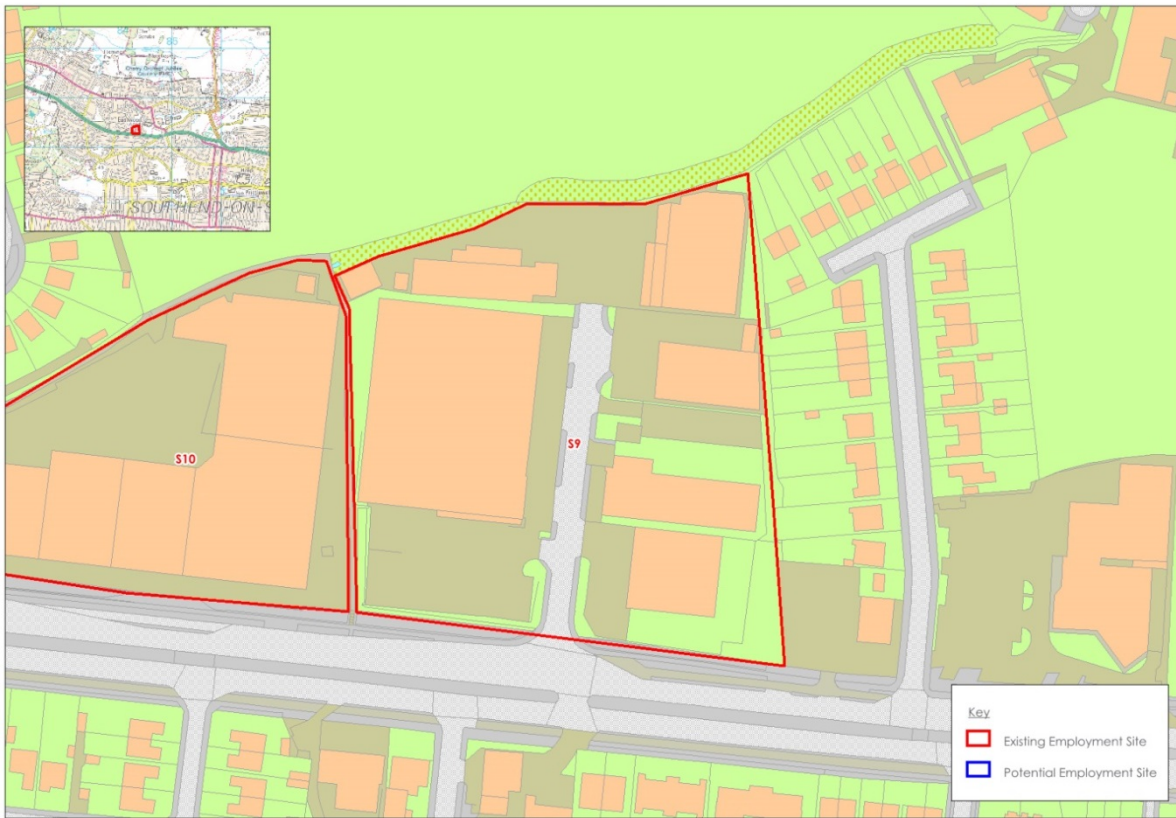
Site S7



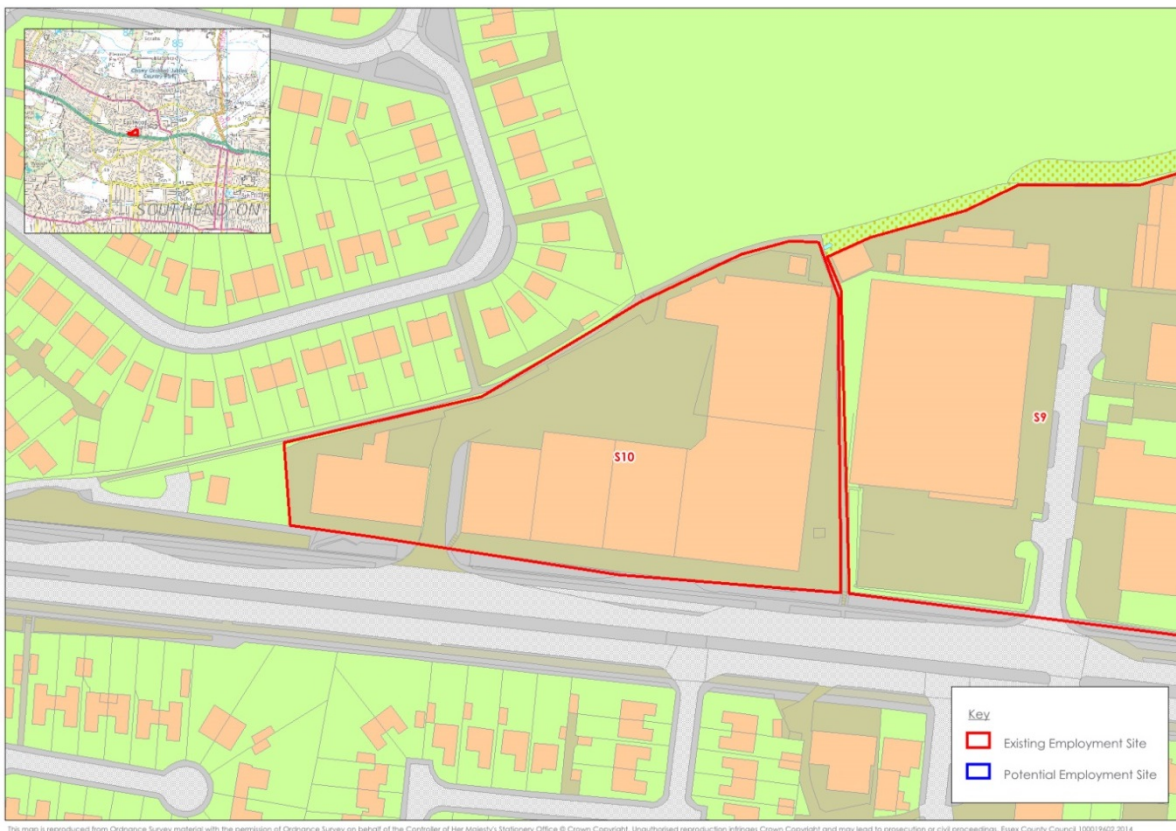
Sites S8, S11 and S12



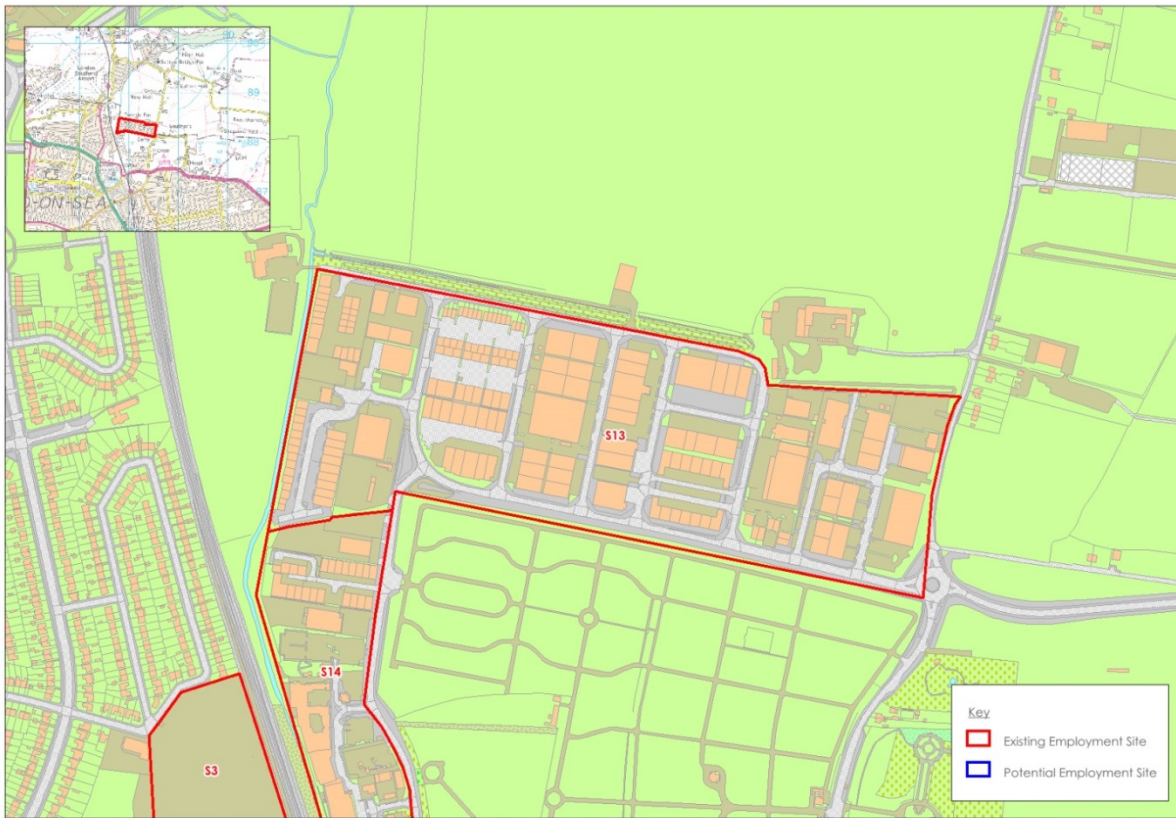
Site S9



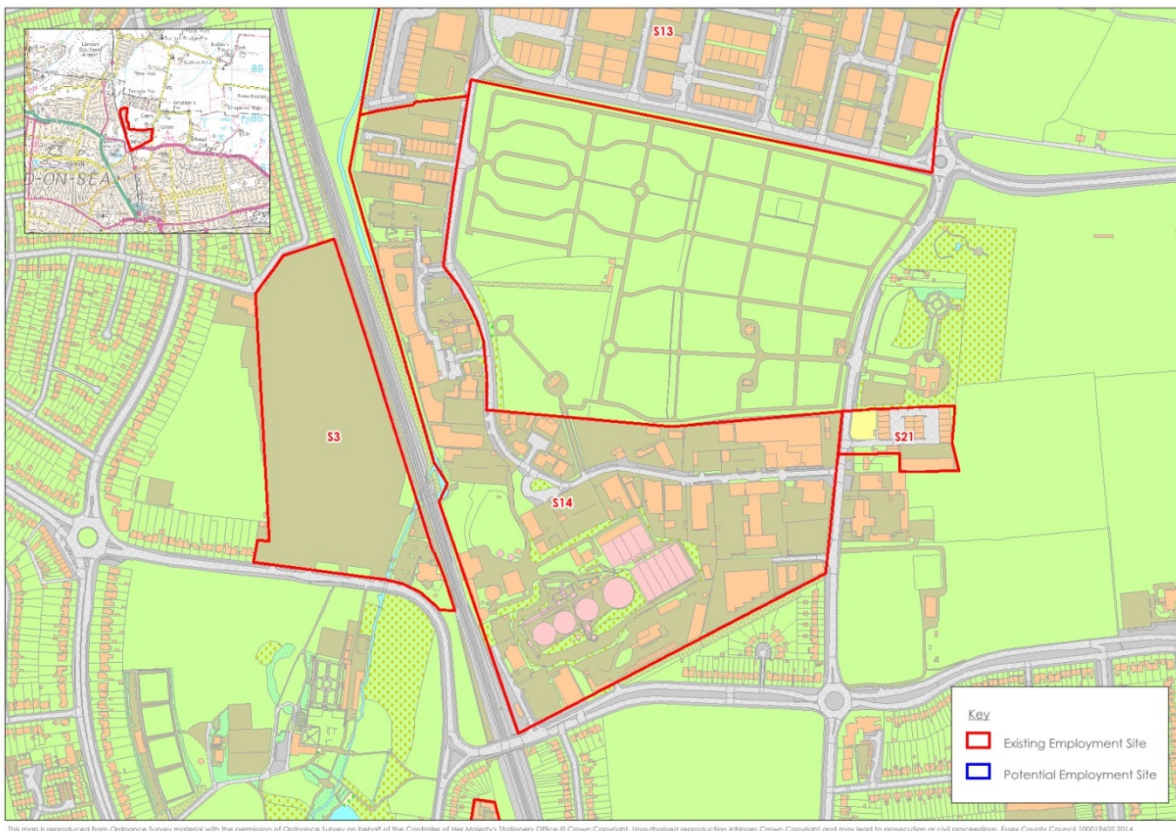
Site S10



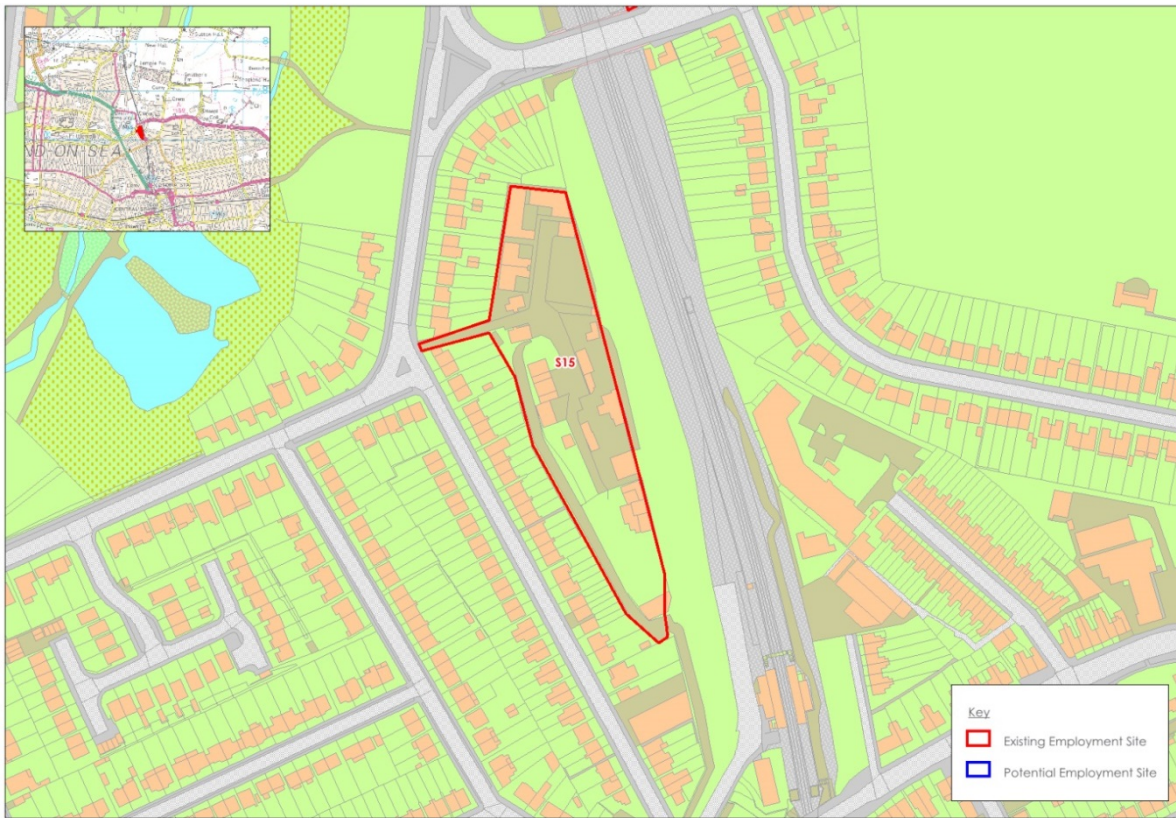
Site S13



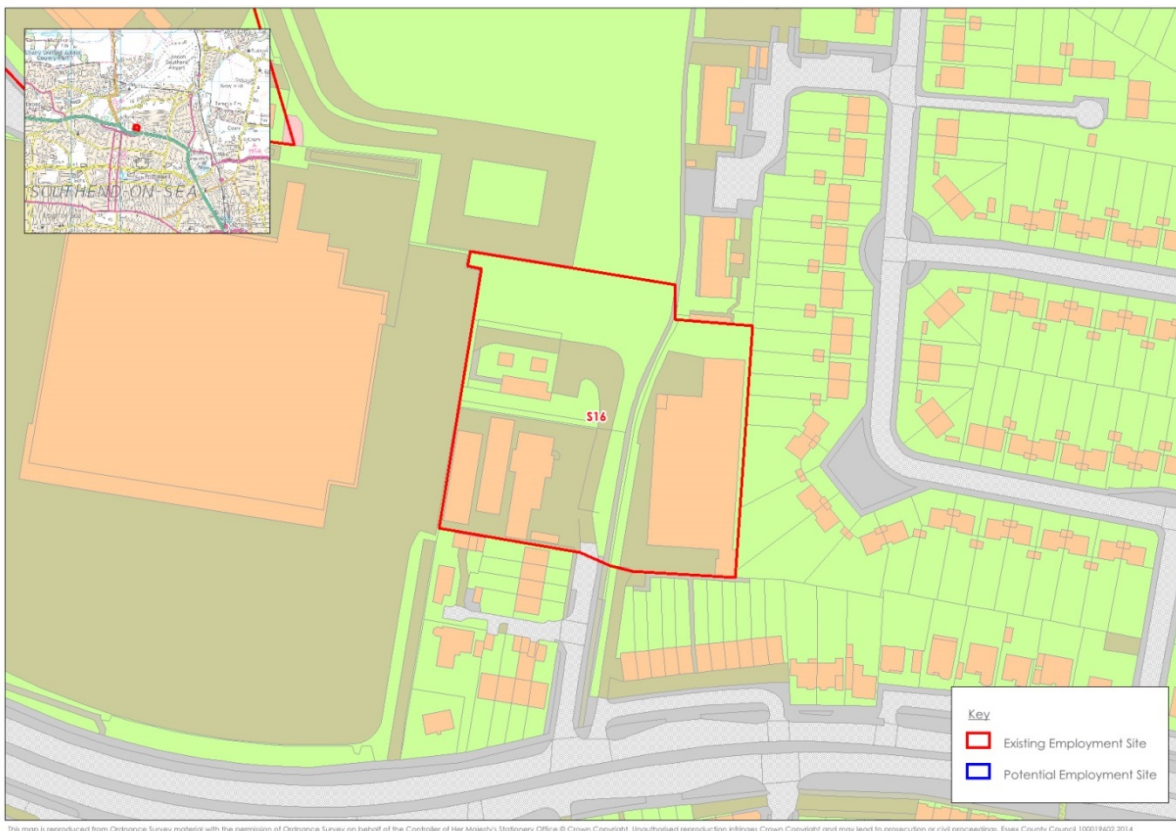
Site S14



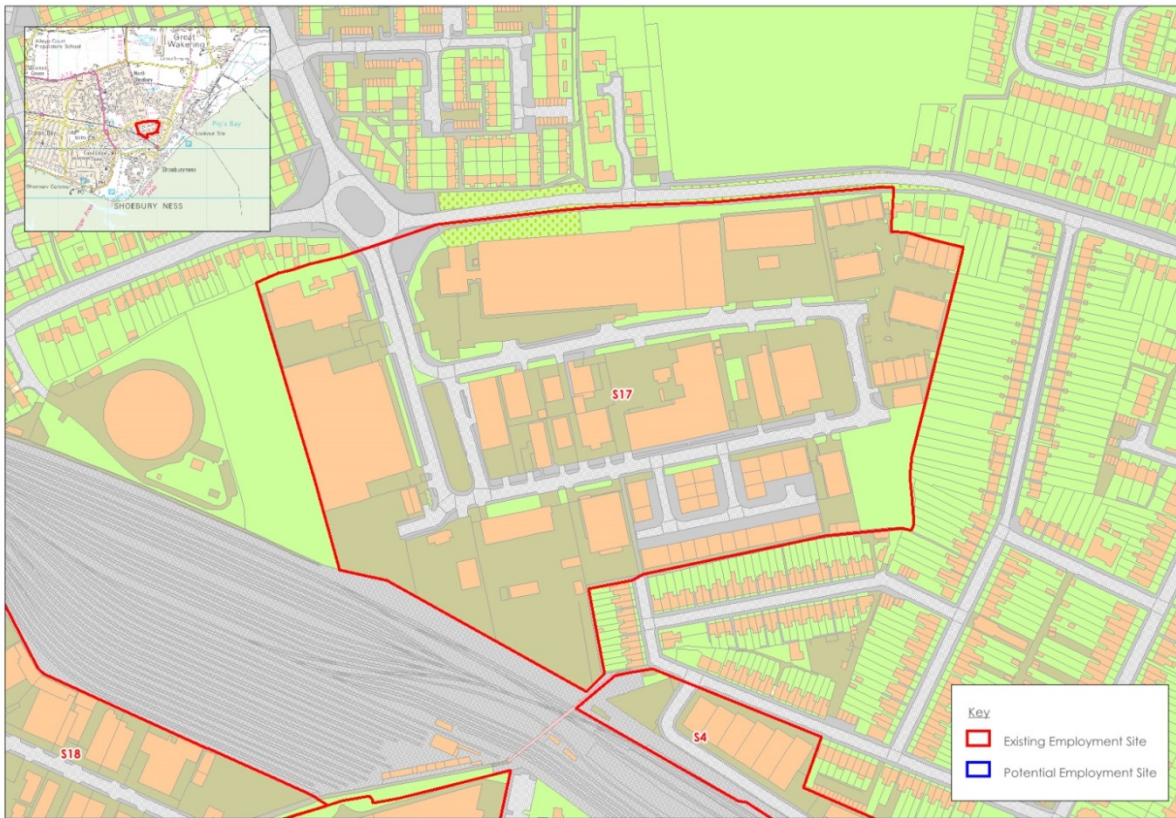
Site S15



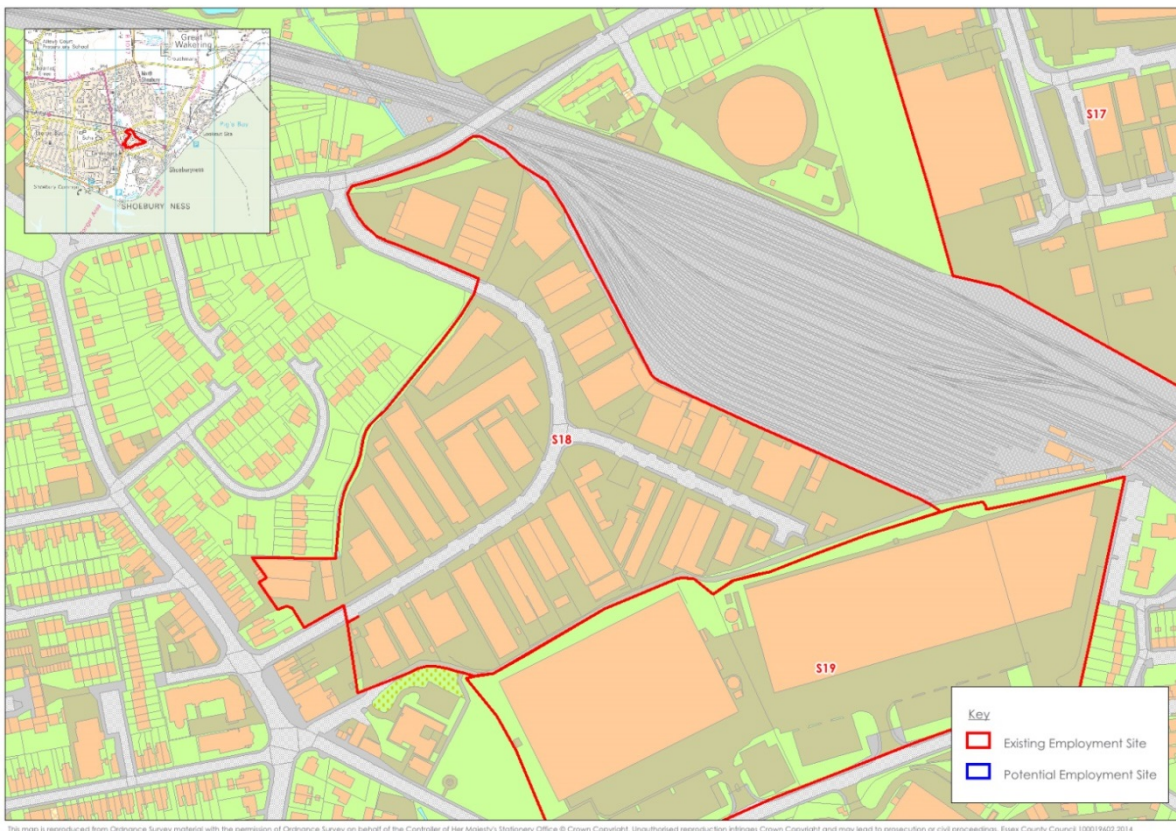
Site S16



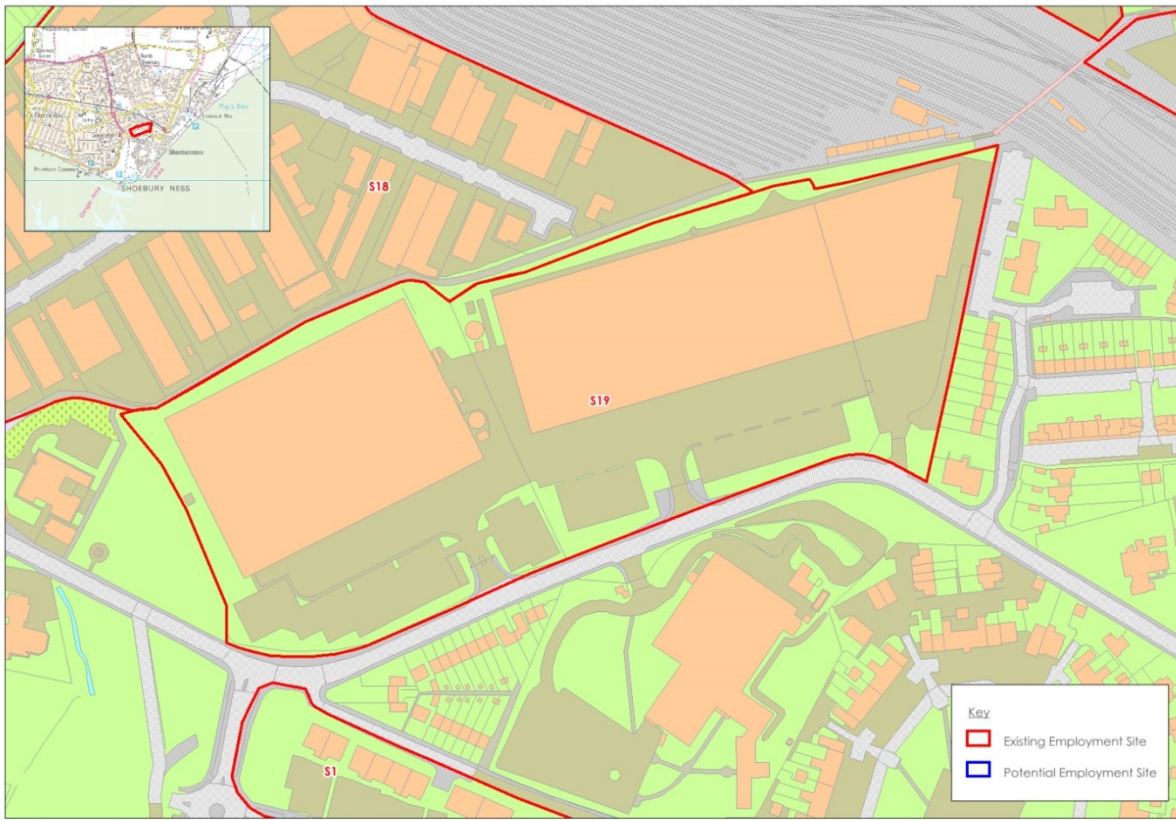
Site S17



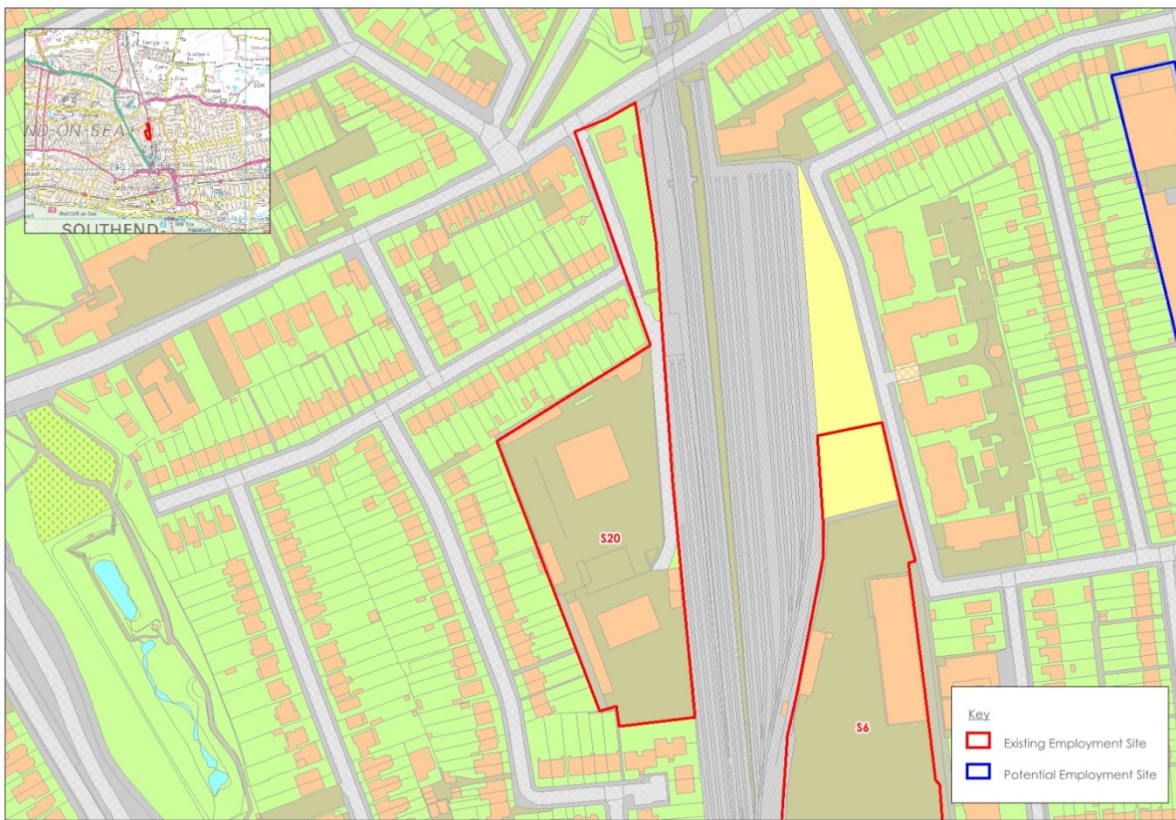
Site S18



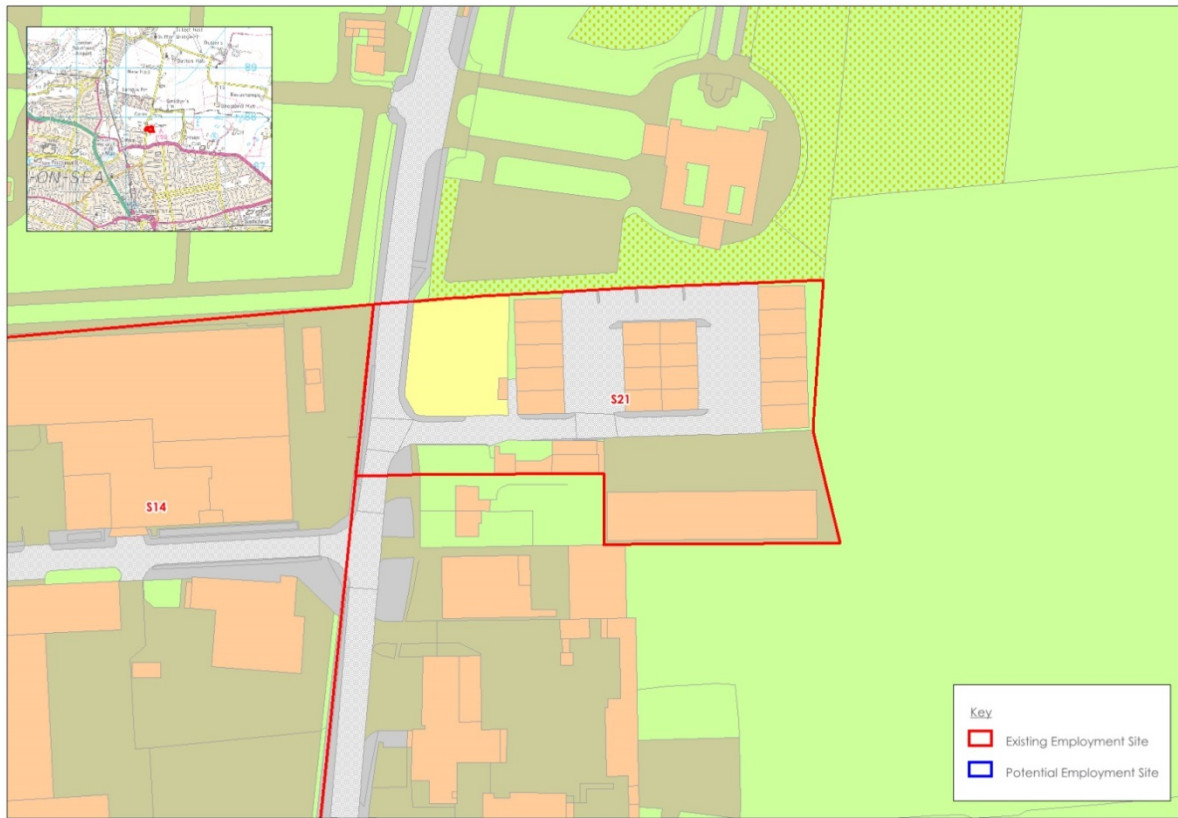
Site S19



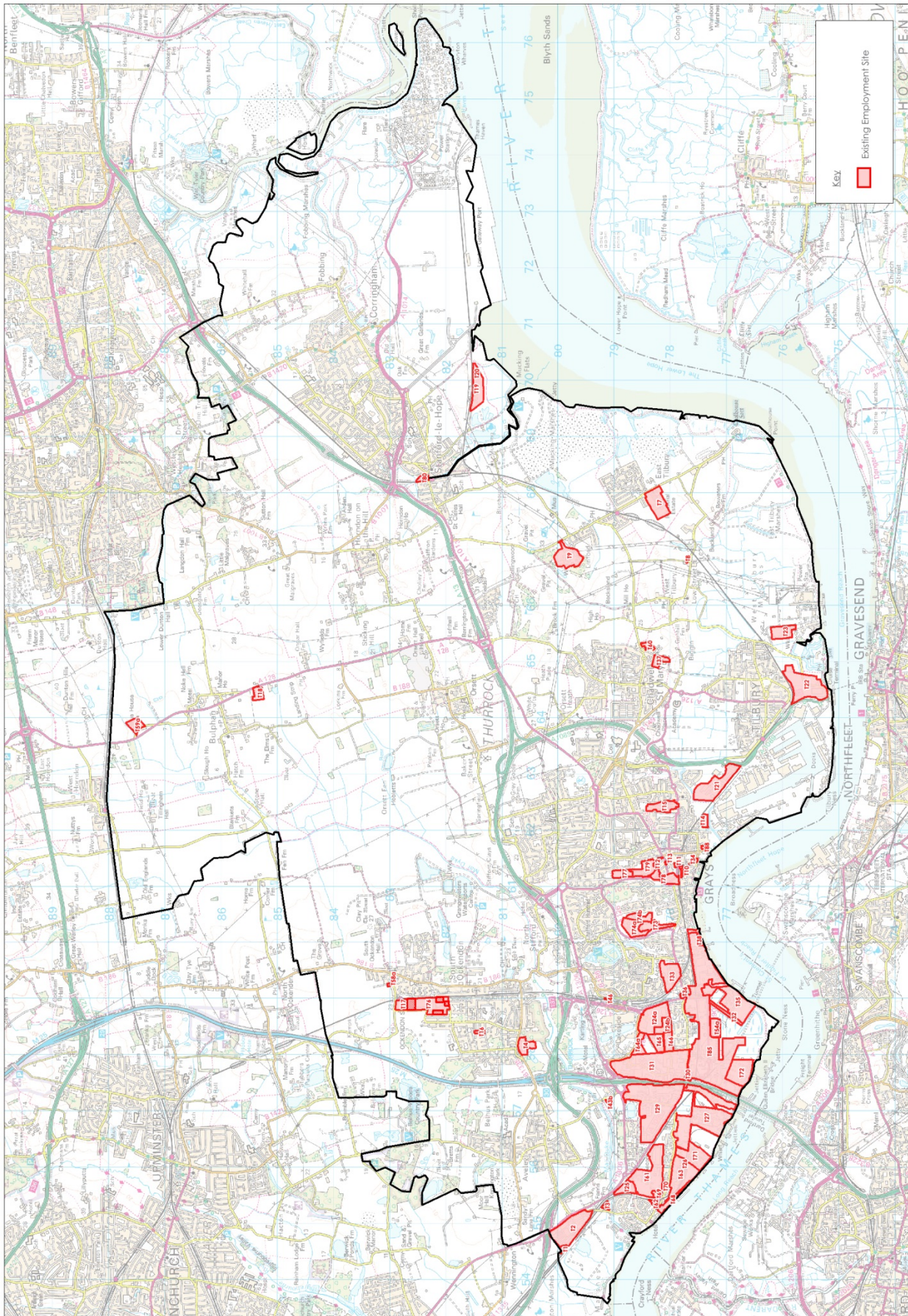
Site S20



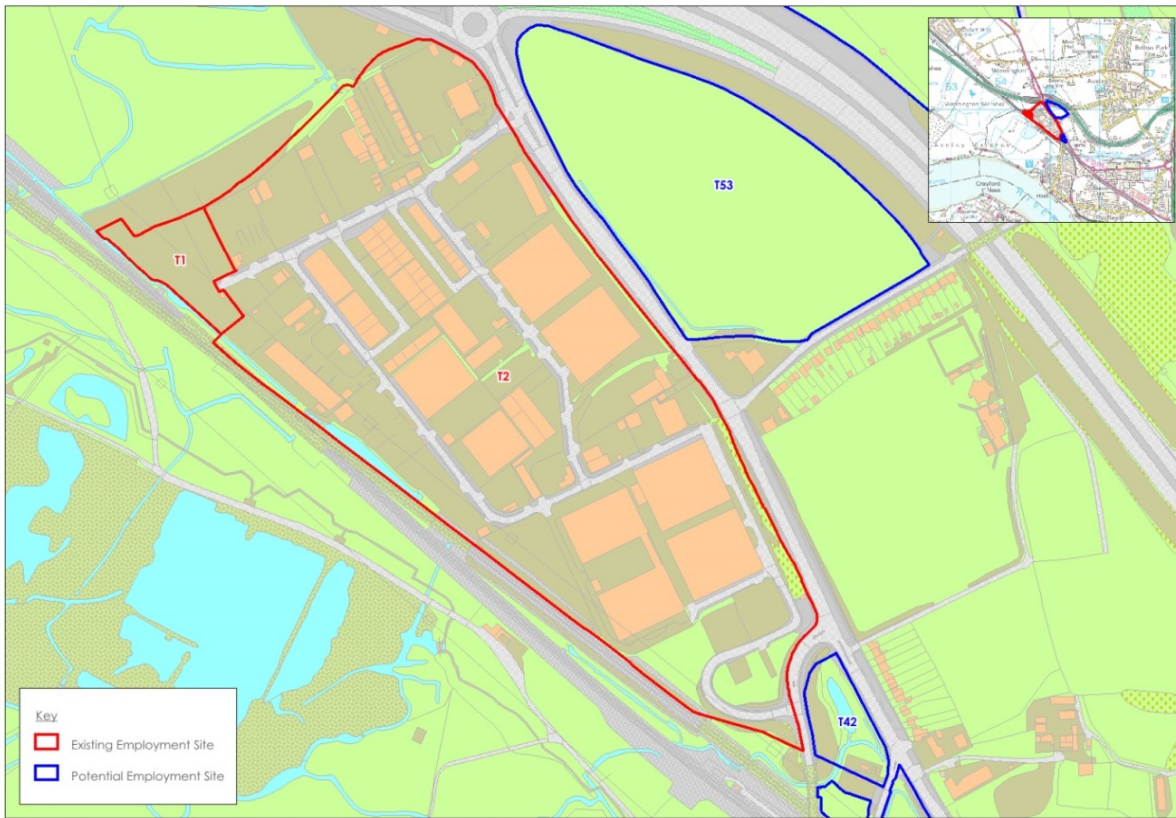
Site S21



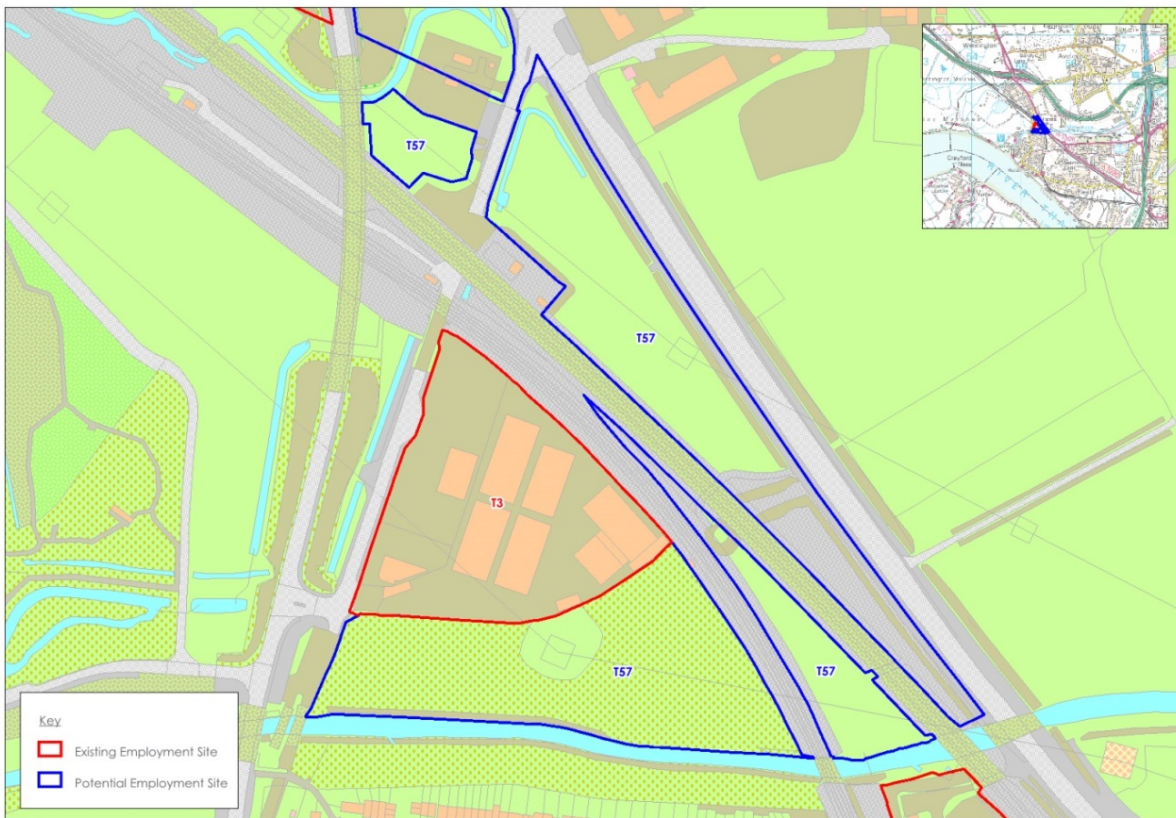
Thurrock



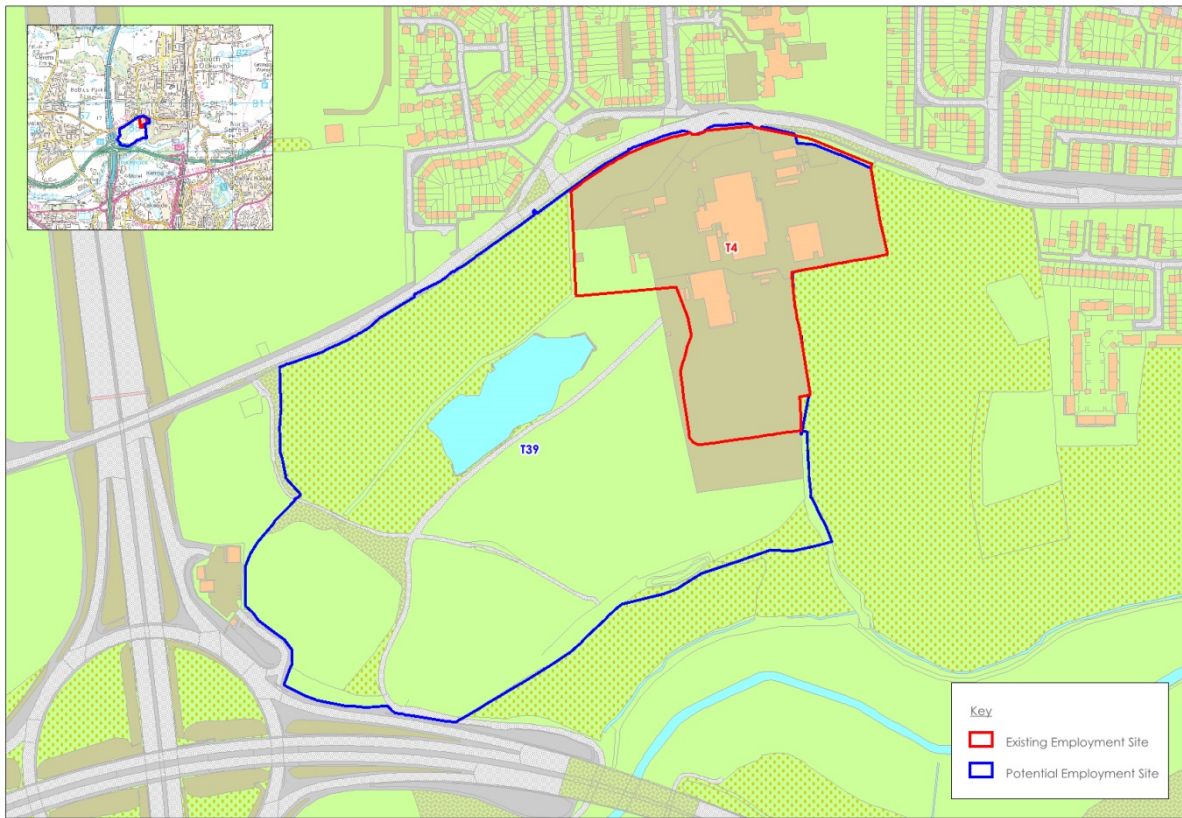
Sites T1 and T2



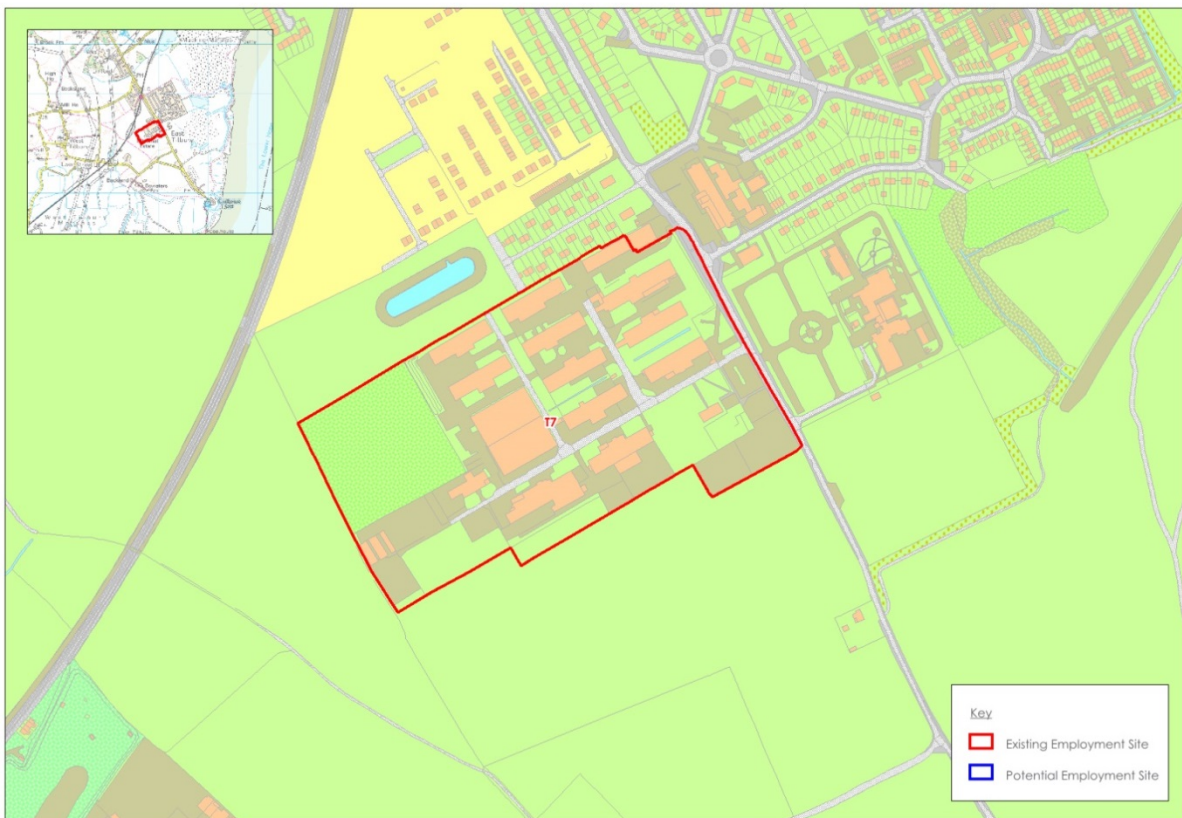
Site T3



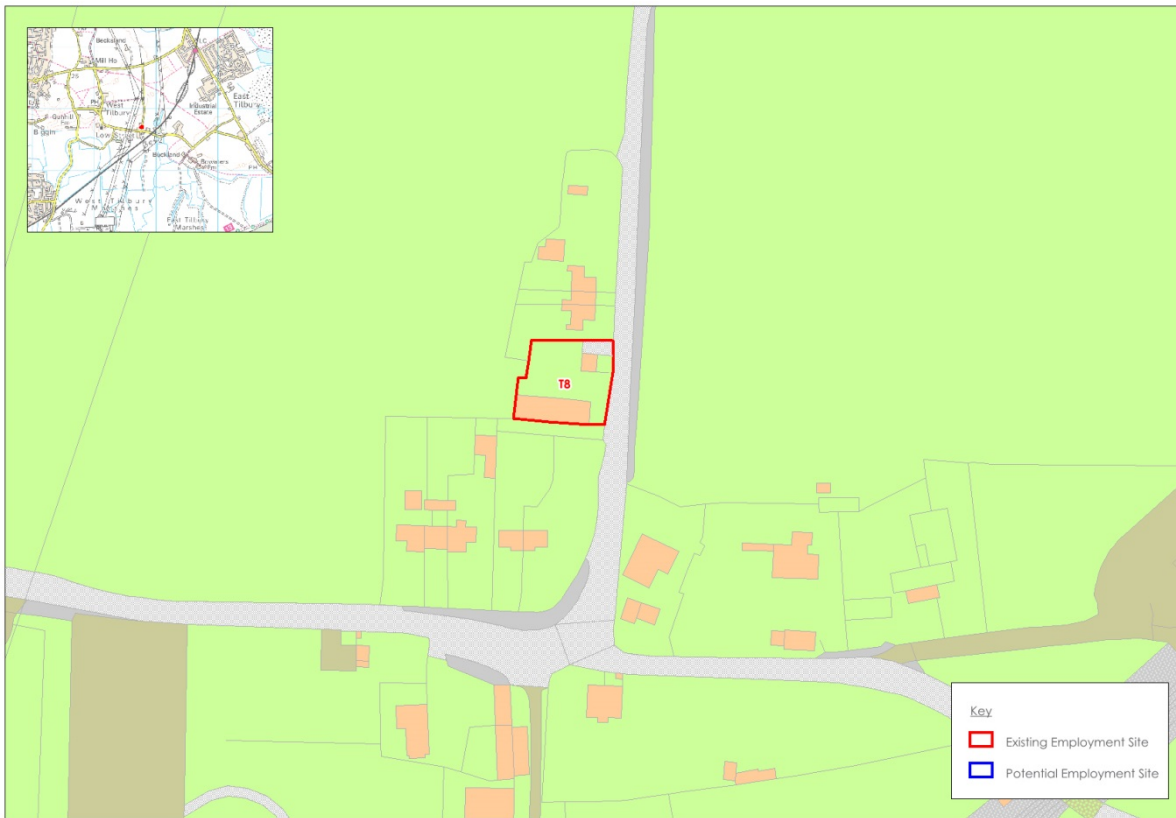
Site T4



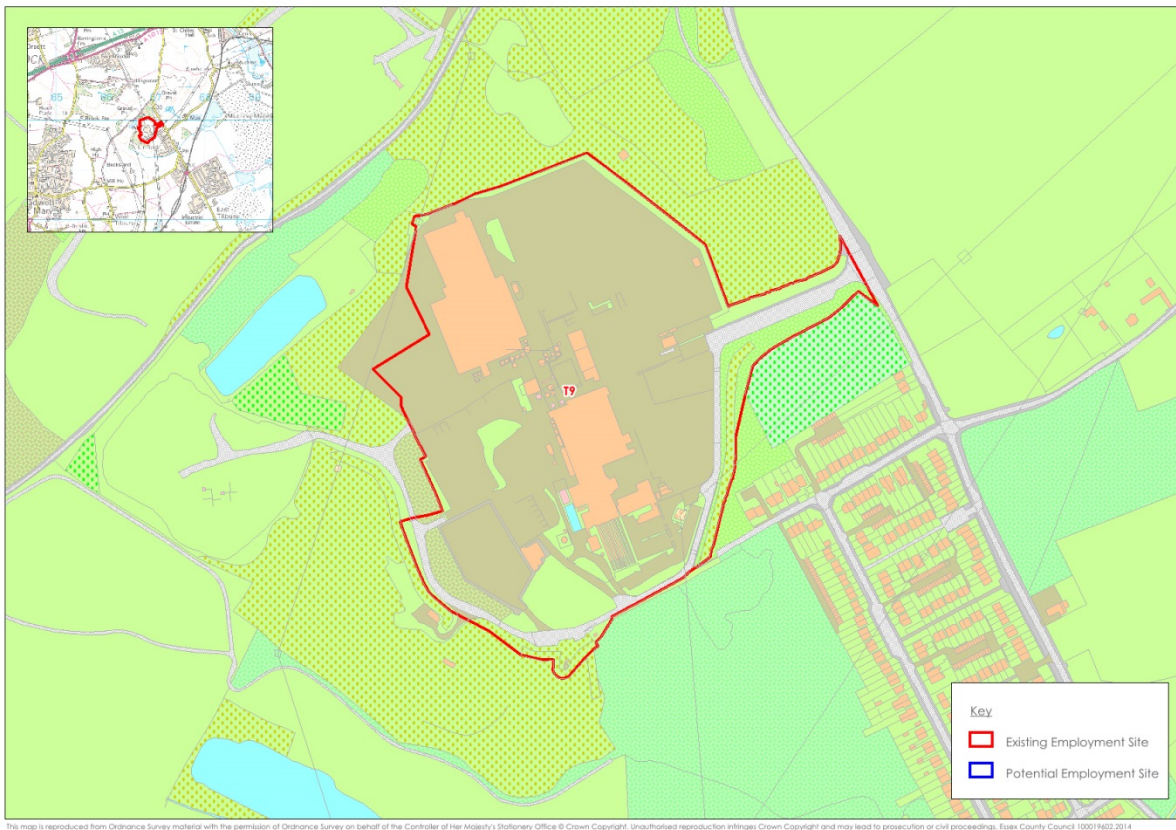
Site T7



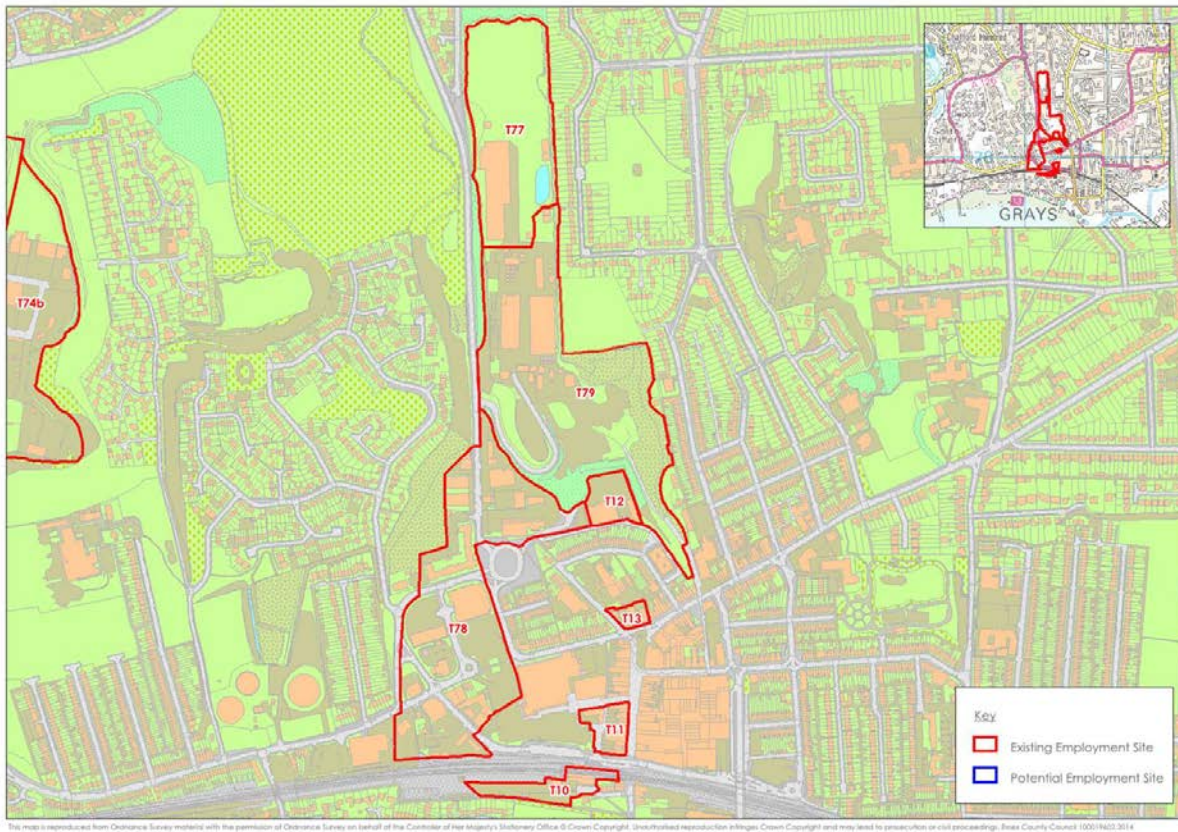
Site T8 (excluded from assessment)



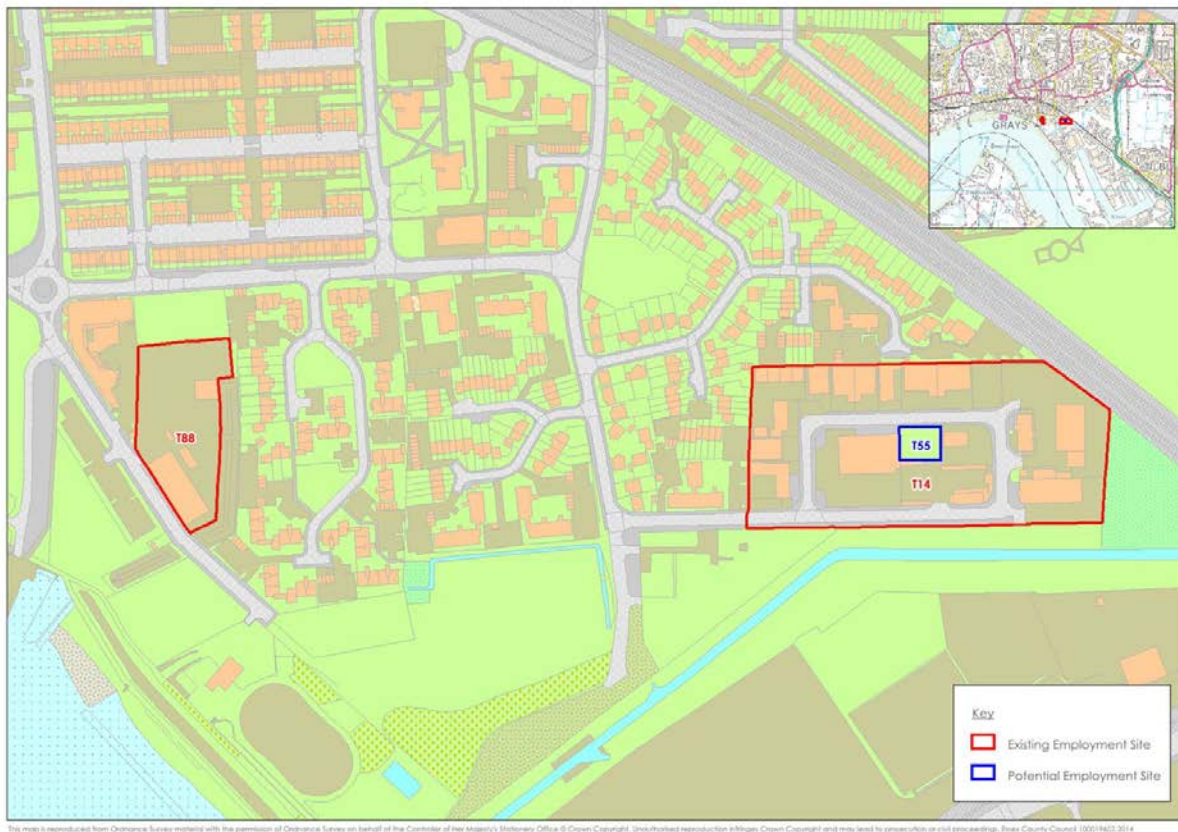
Site T9



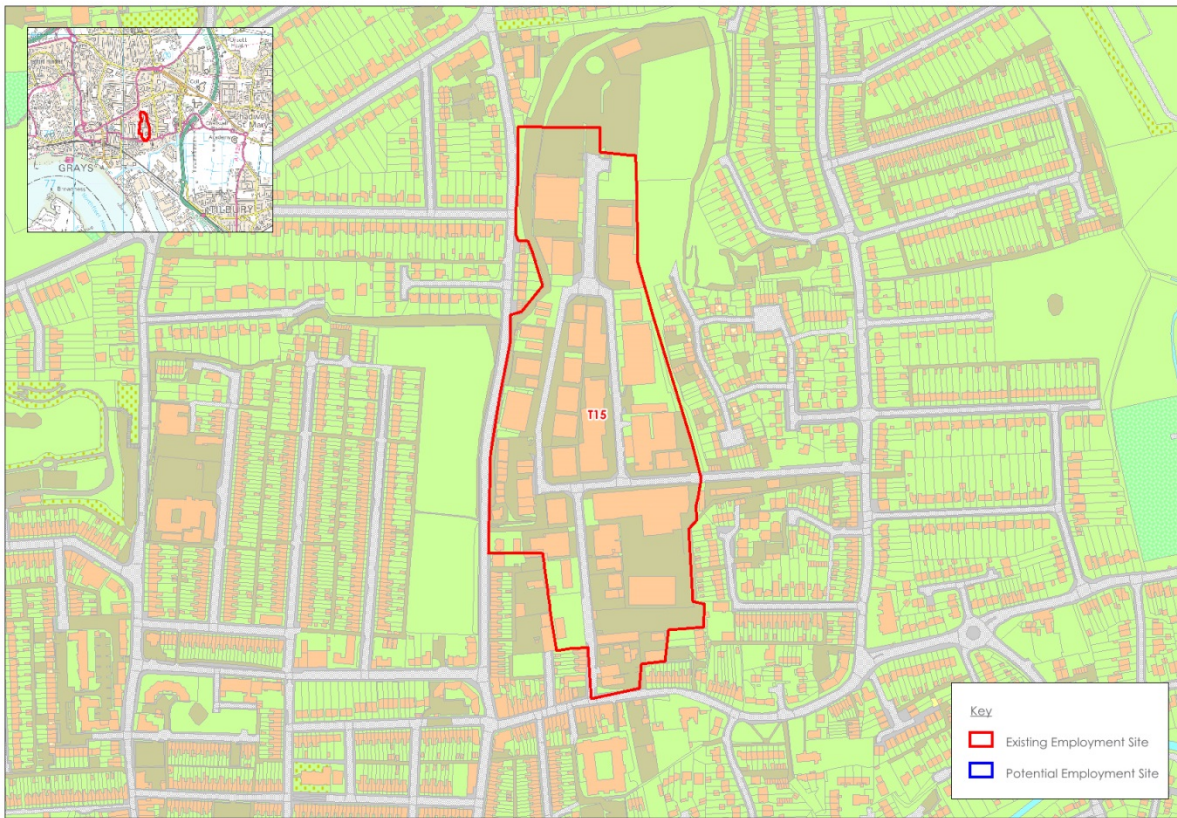
Sites T10, T11, T12, T13, T77 and T78 (T10, T11 and T13 excluded from assessment)



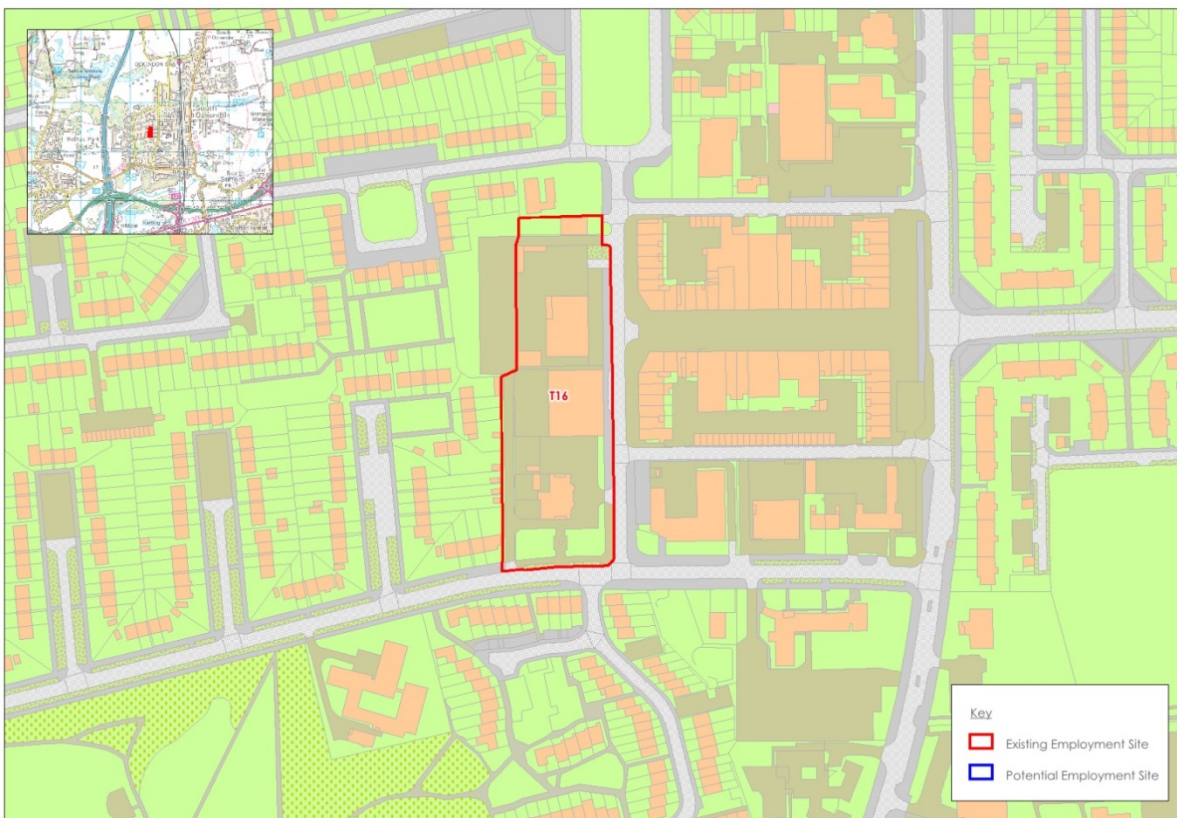
Sites T14 and T88



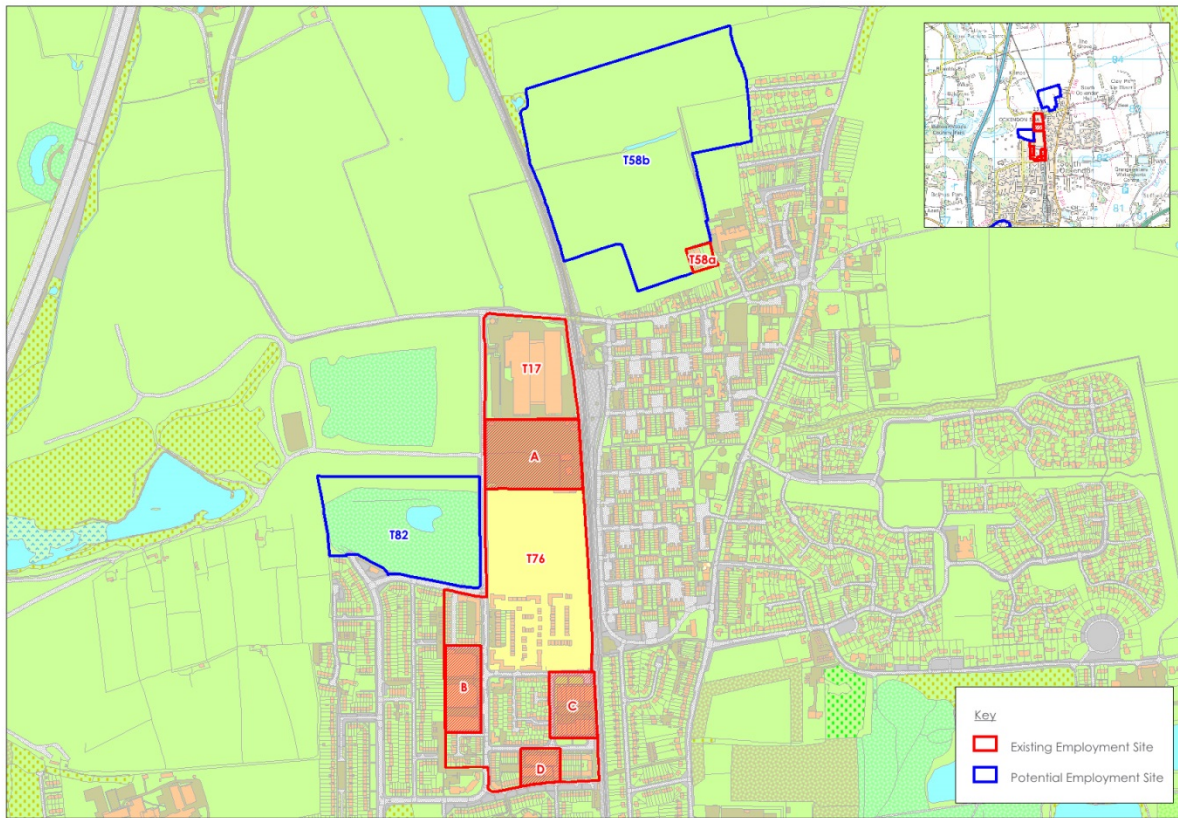
Site T15



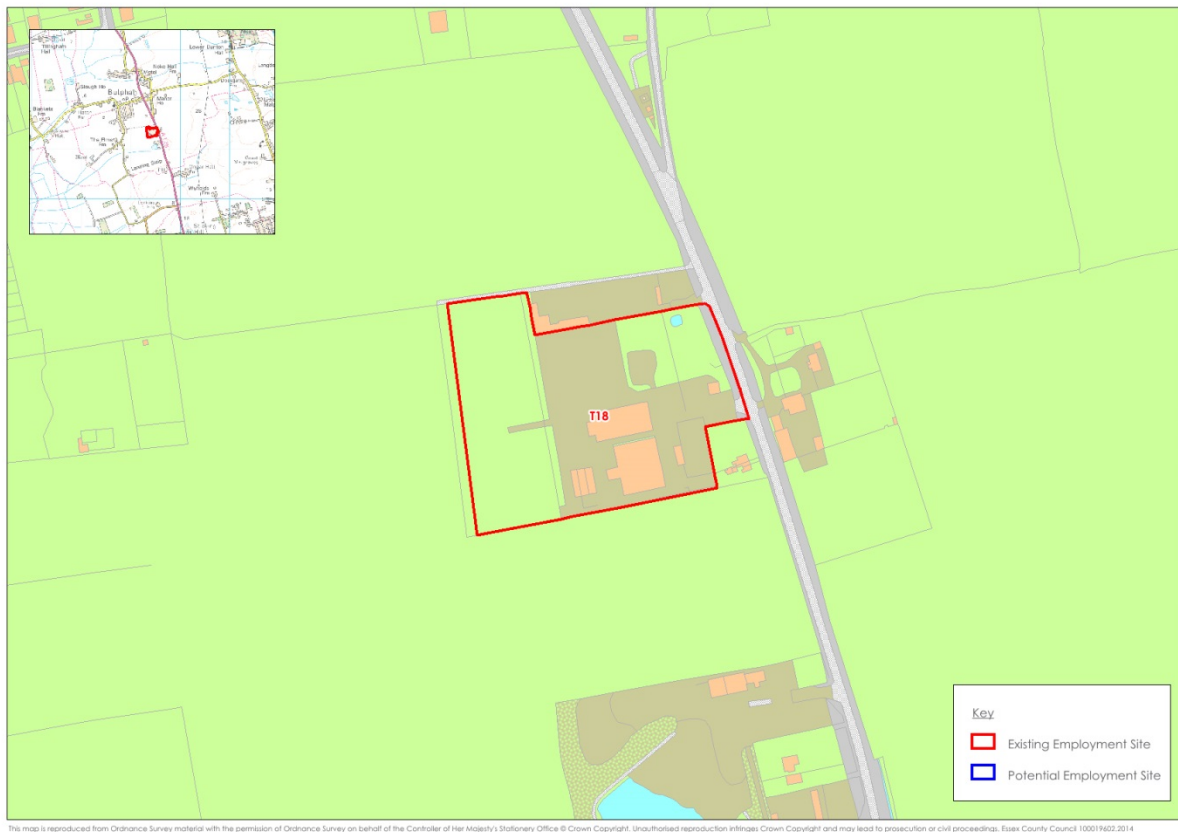
Site T16



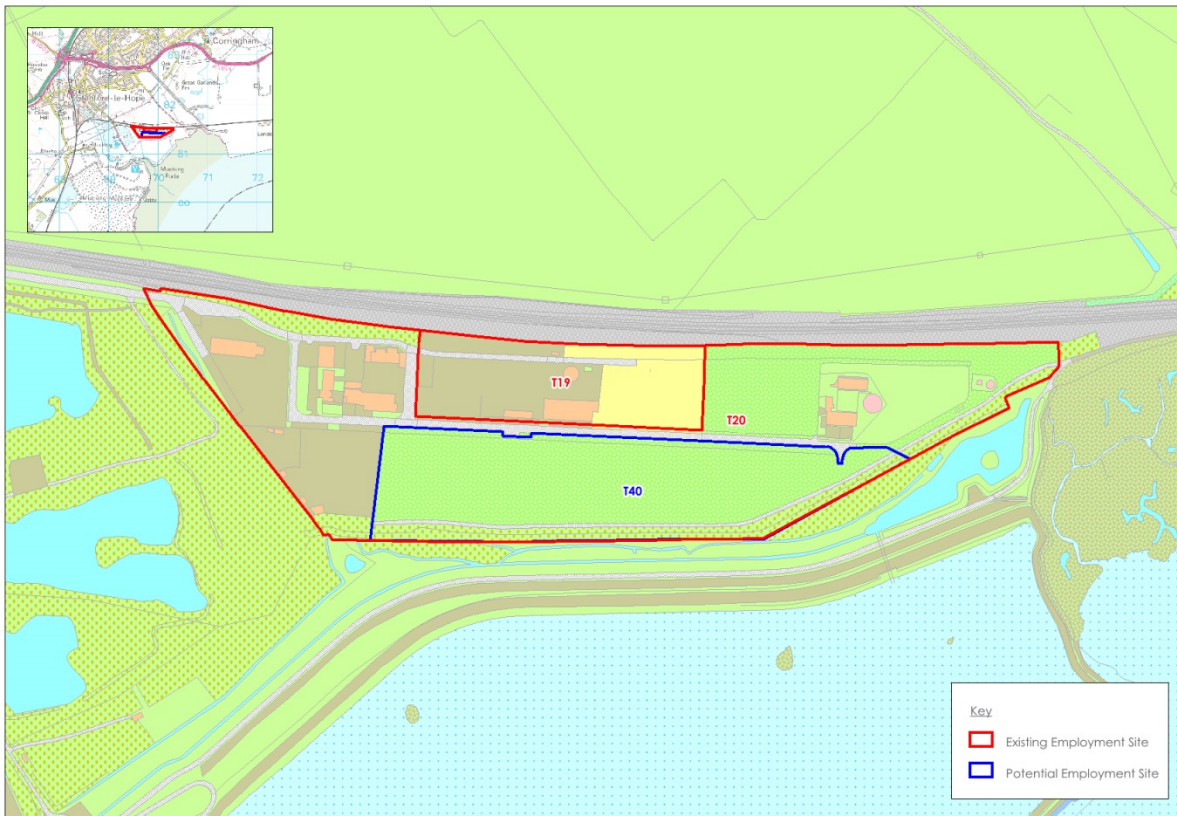
Sites T17, T58a and T76 (T58a excluded from assessment)



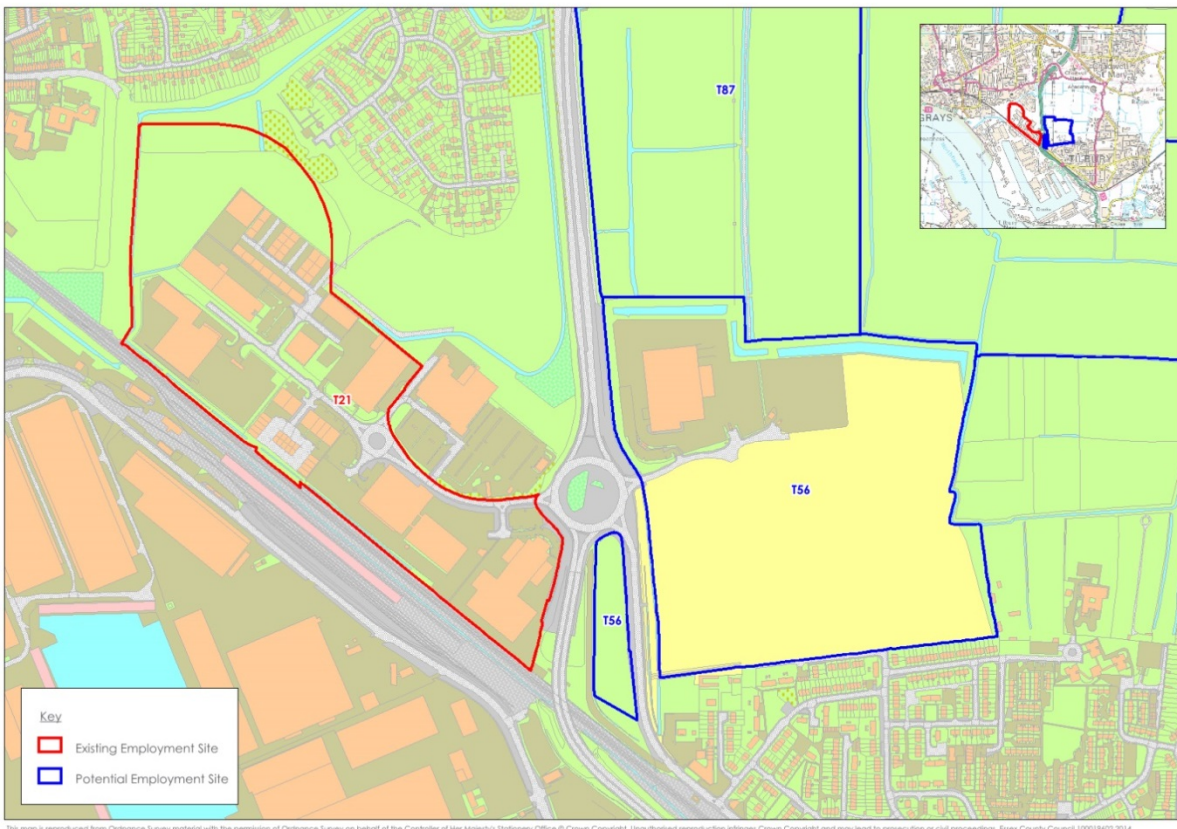
Site T18



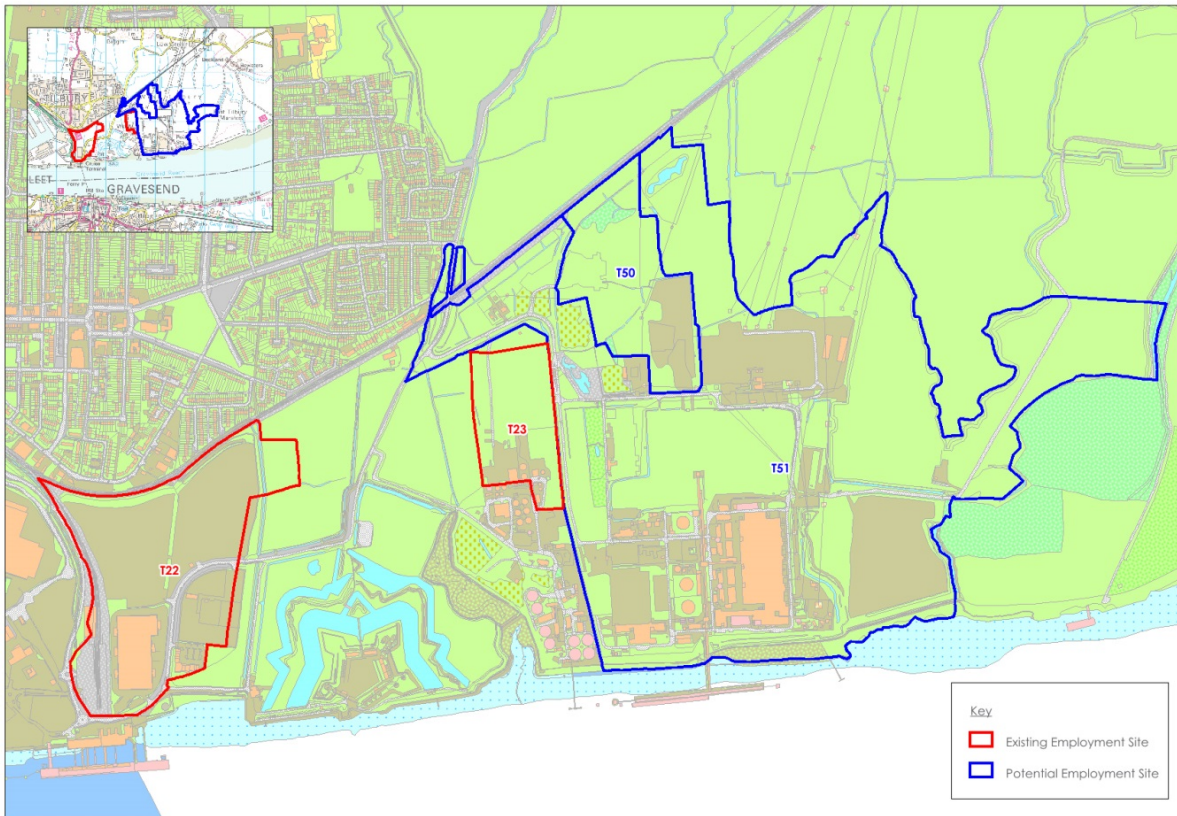
Sites T19 and T20



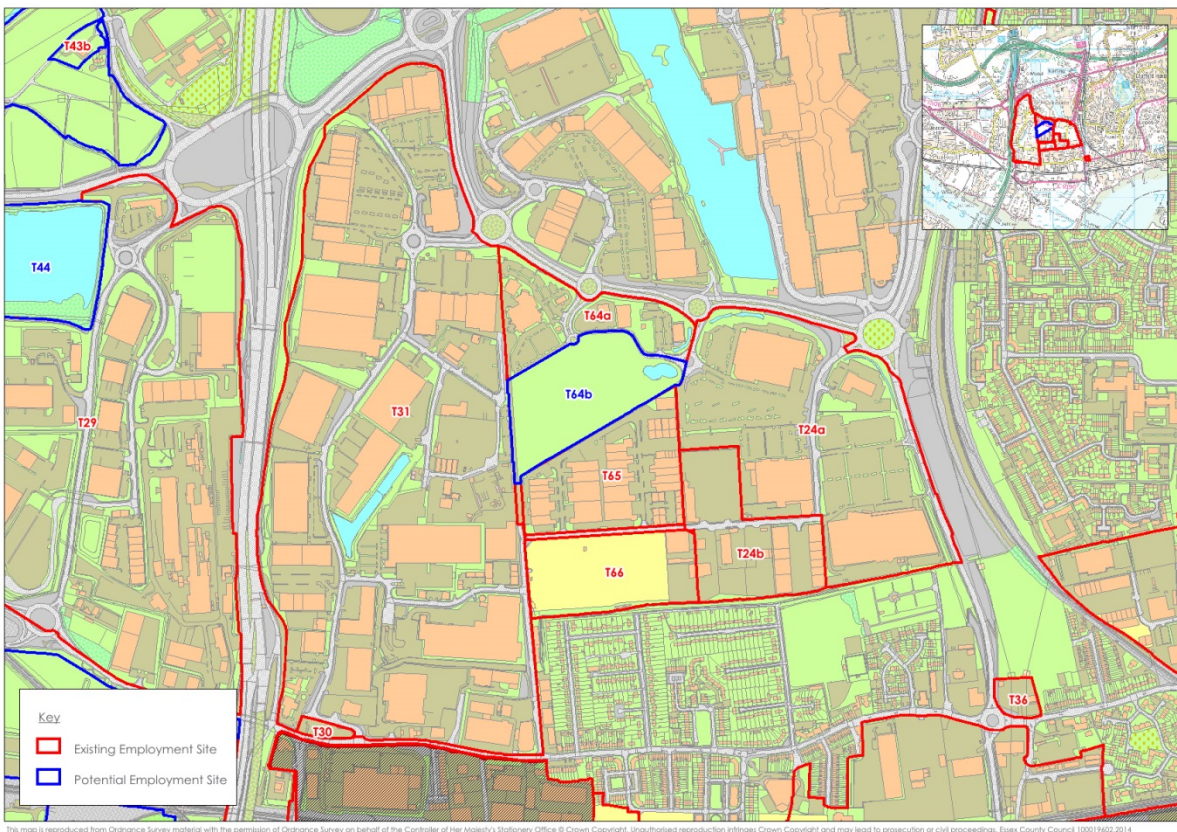
Site T21



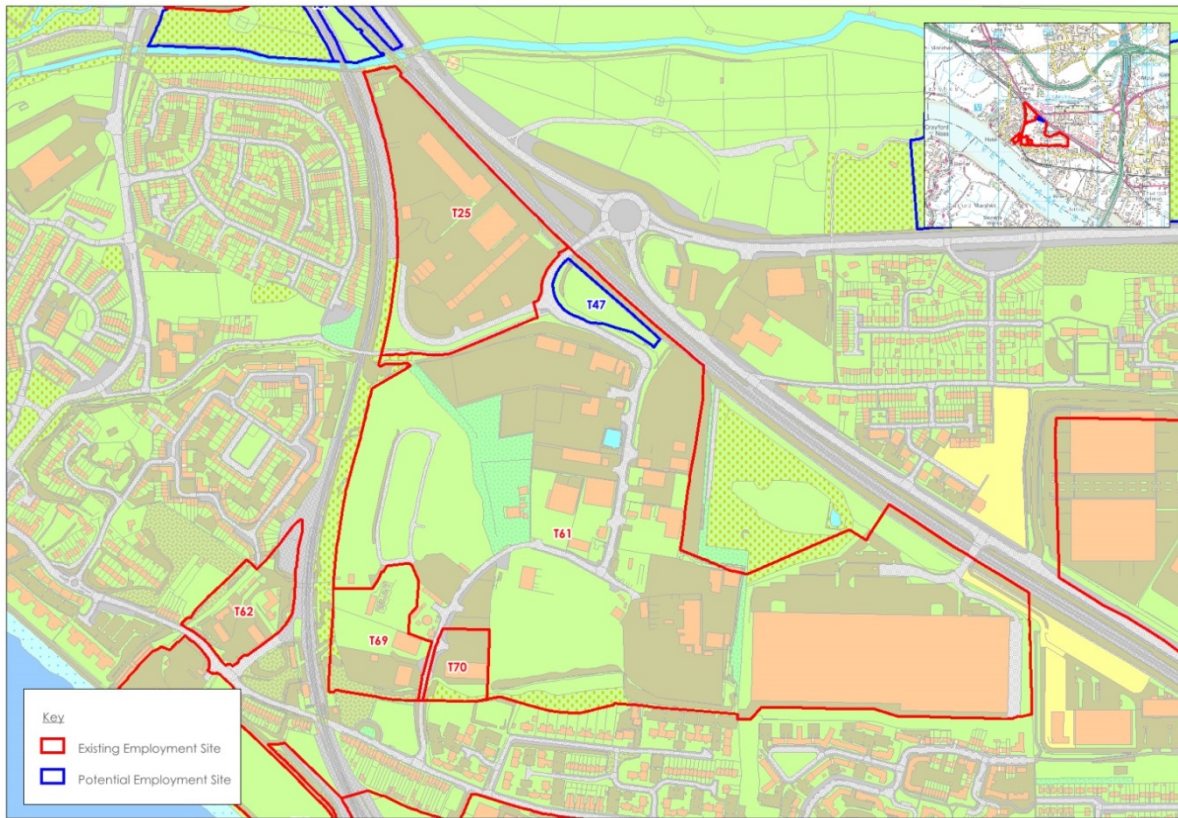
Sites T22 and T23



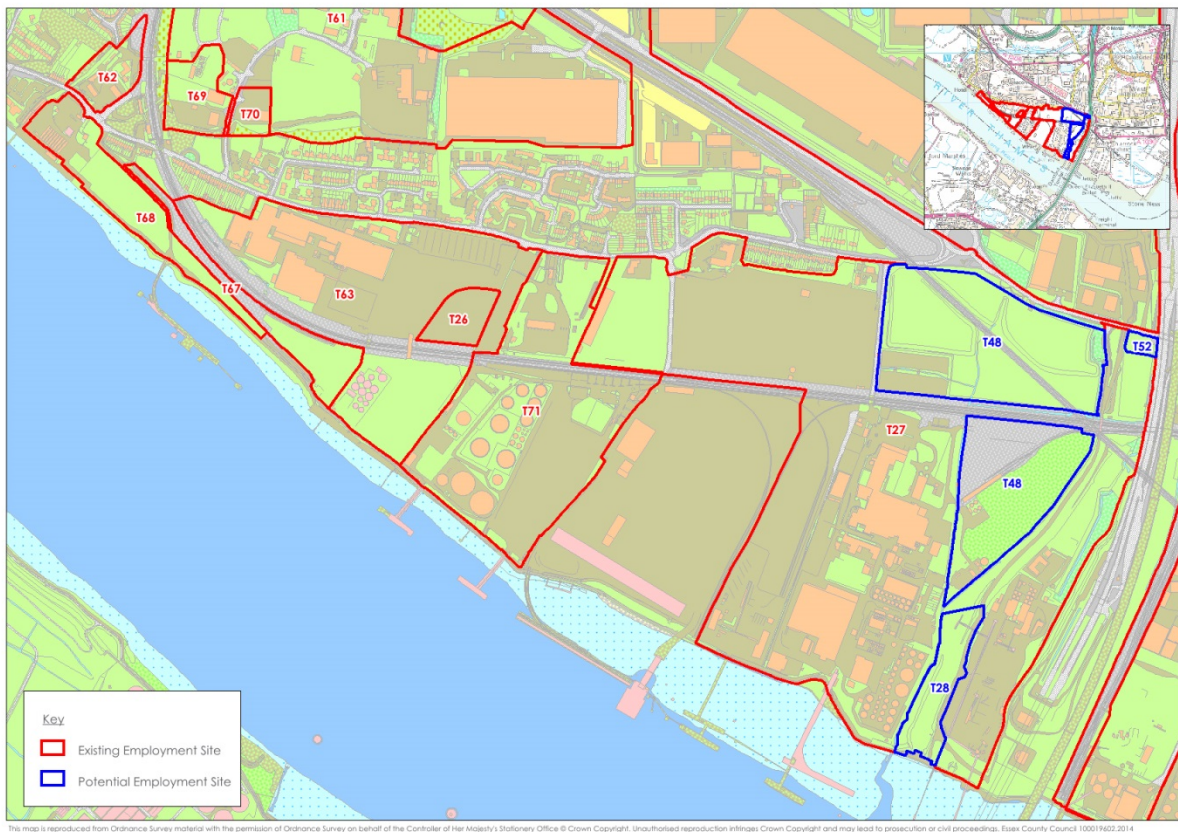
Sites T24, T30, T31, T64a, T65 and T66 (T64a excluded from assessment)



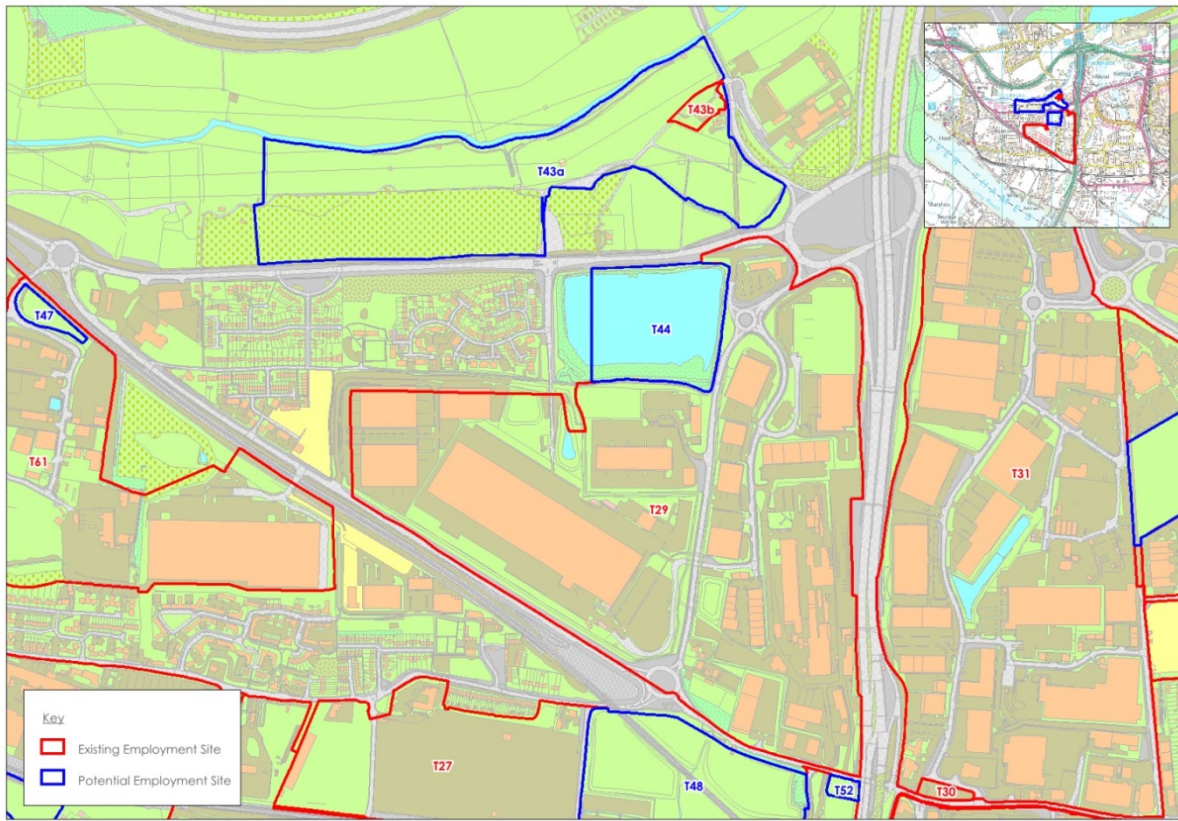
Sites T25, T61, T62, T69 and T70



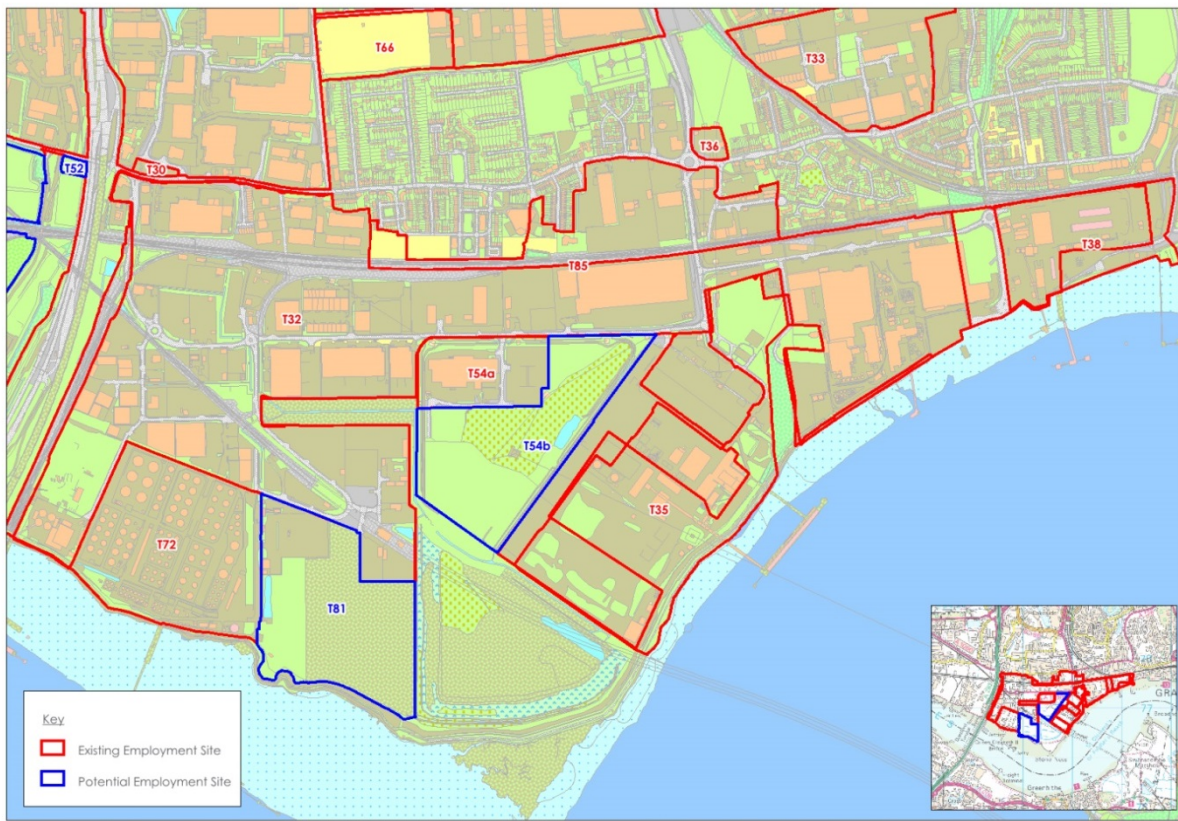
Sites T26, T27, T63, T67, T68 and T71 (T68 and T71 excluded from assessment)



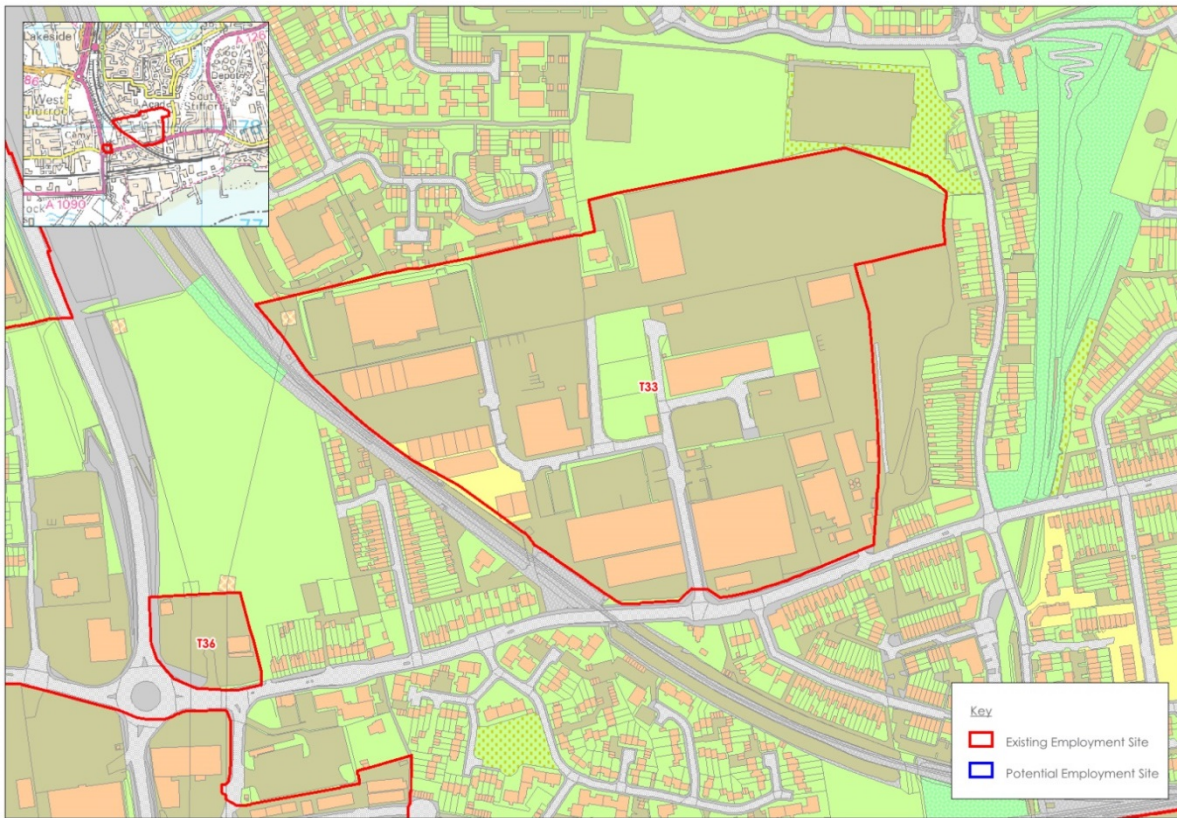
Site T29 and T43b



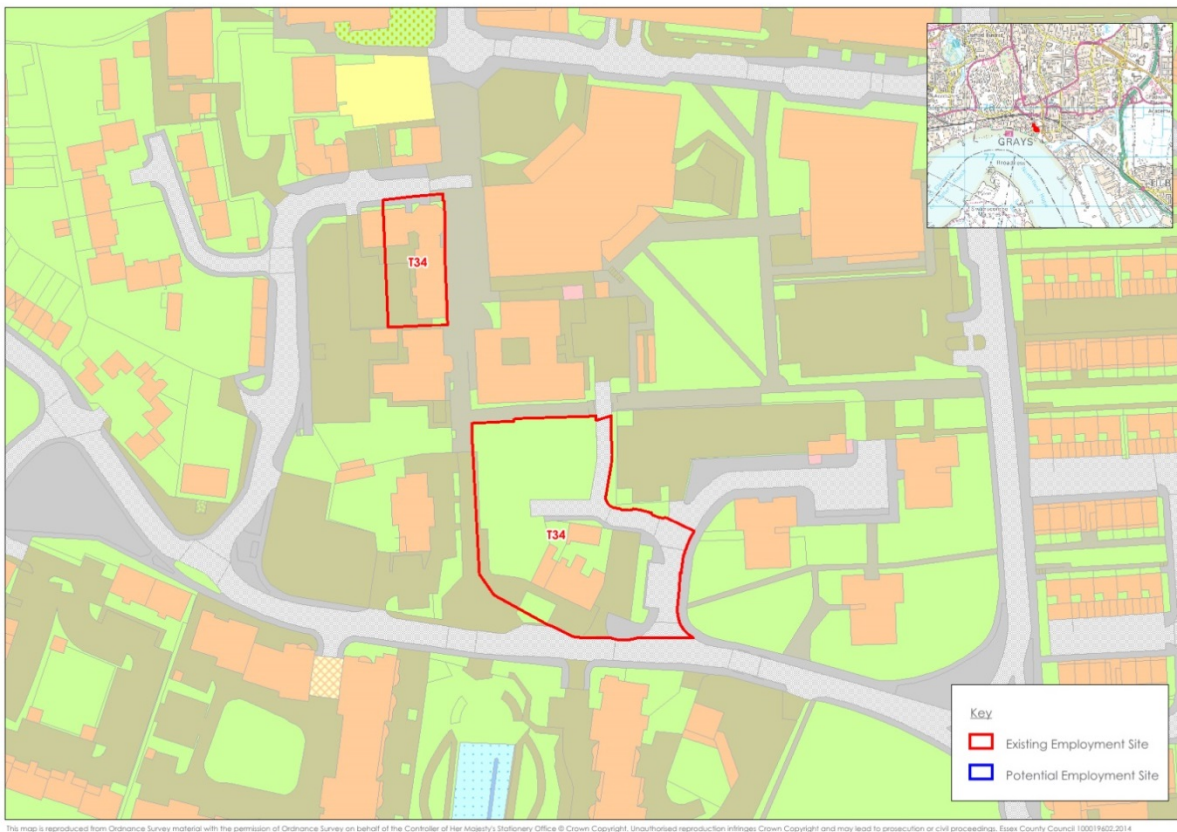
Sites T32, T35, T38, T54a, T72, and T85 (T72 excluded from assessment)



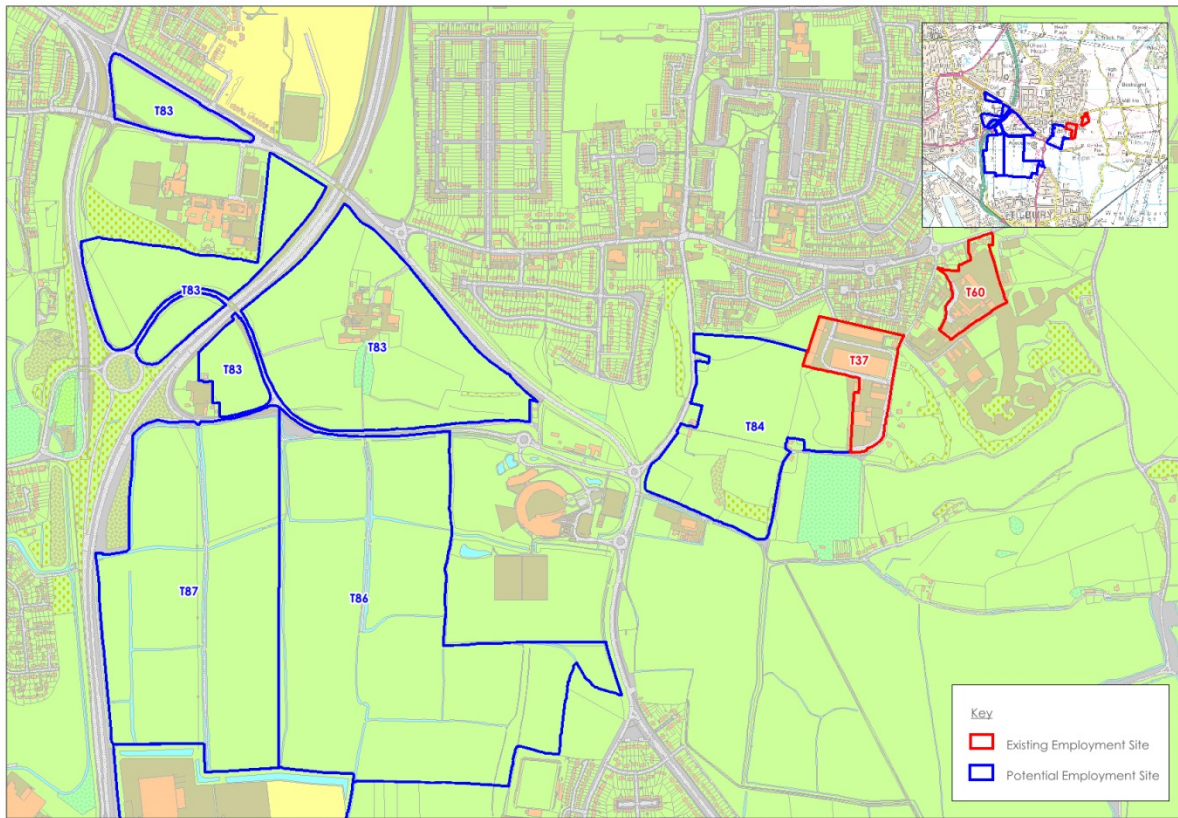
Sites T33 and T36 (T36 excluded from assessment)



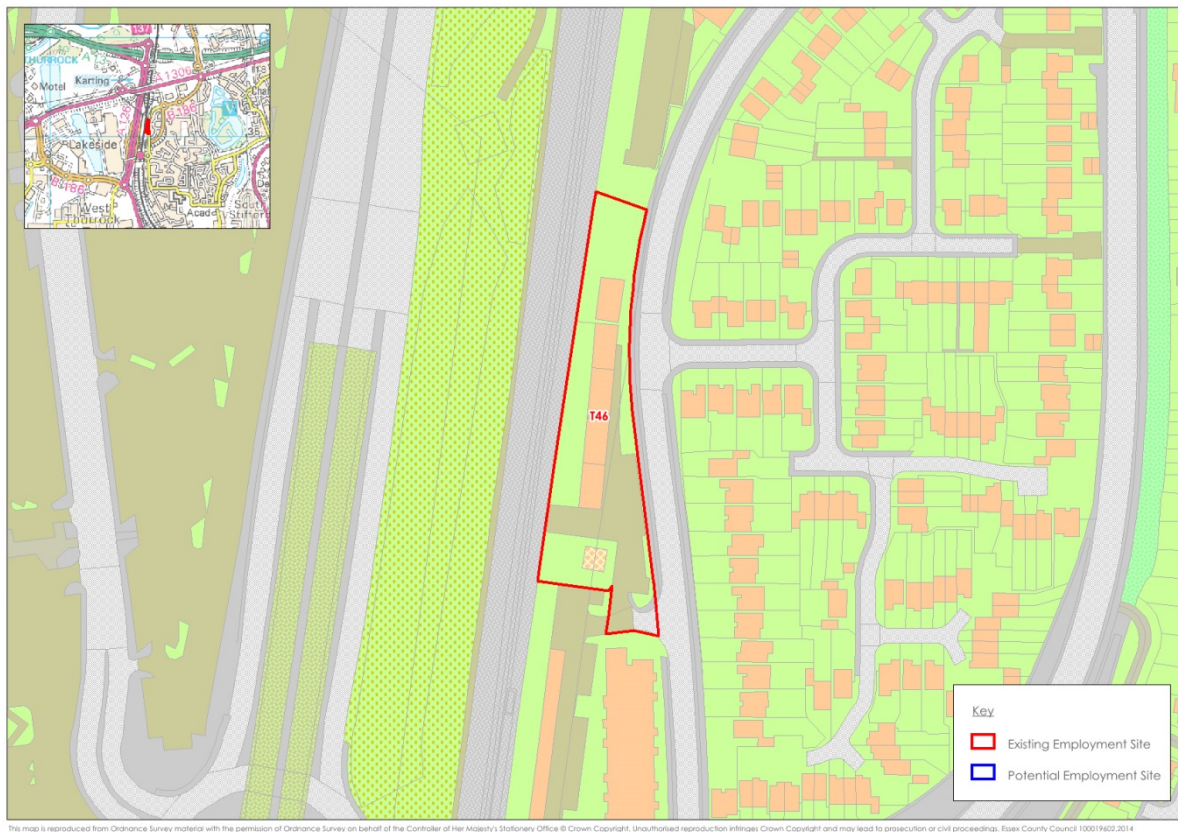
Site T34 (excluded from assessment)



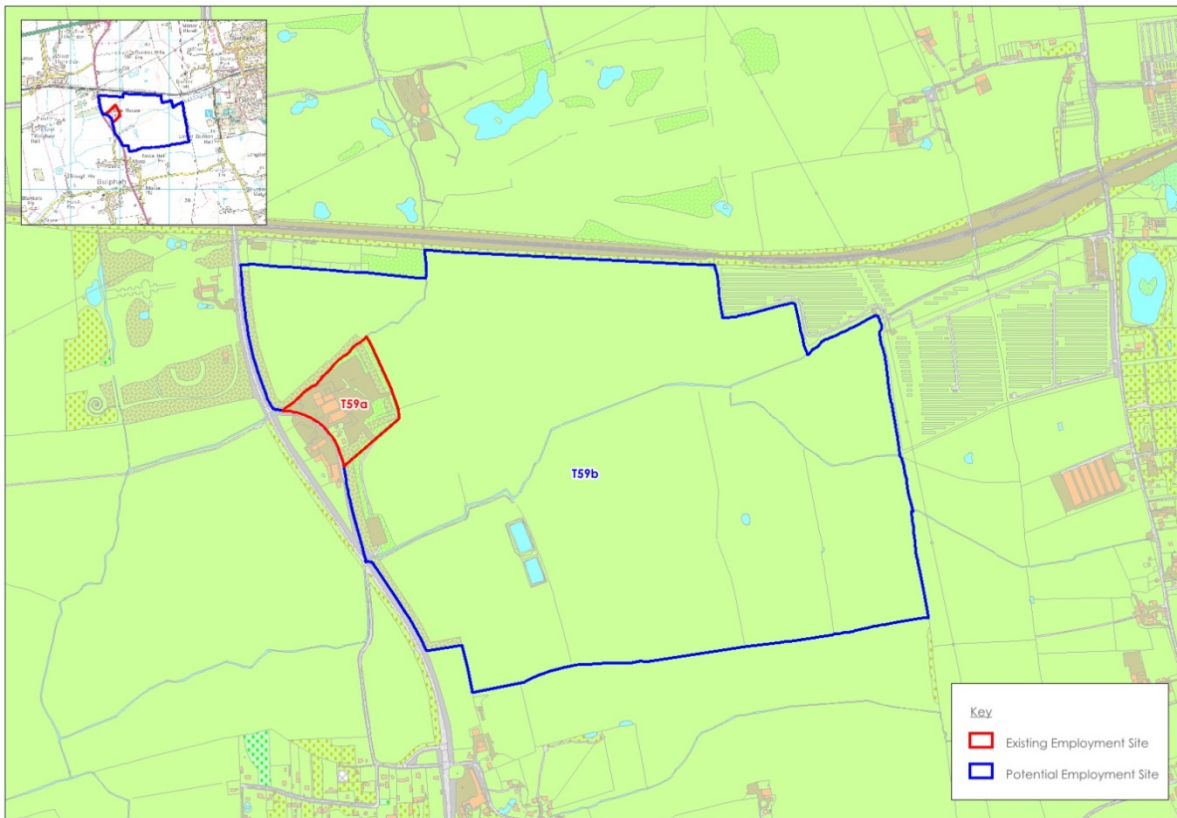
Sites T37 and T60



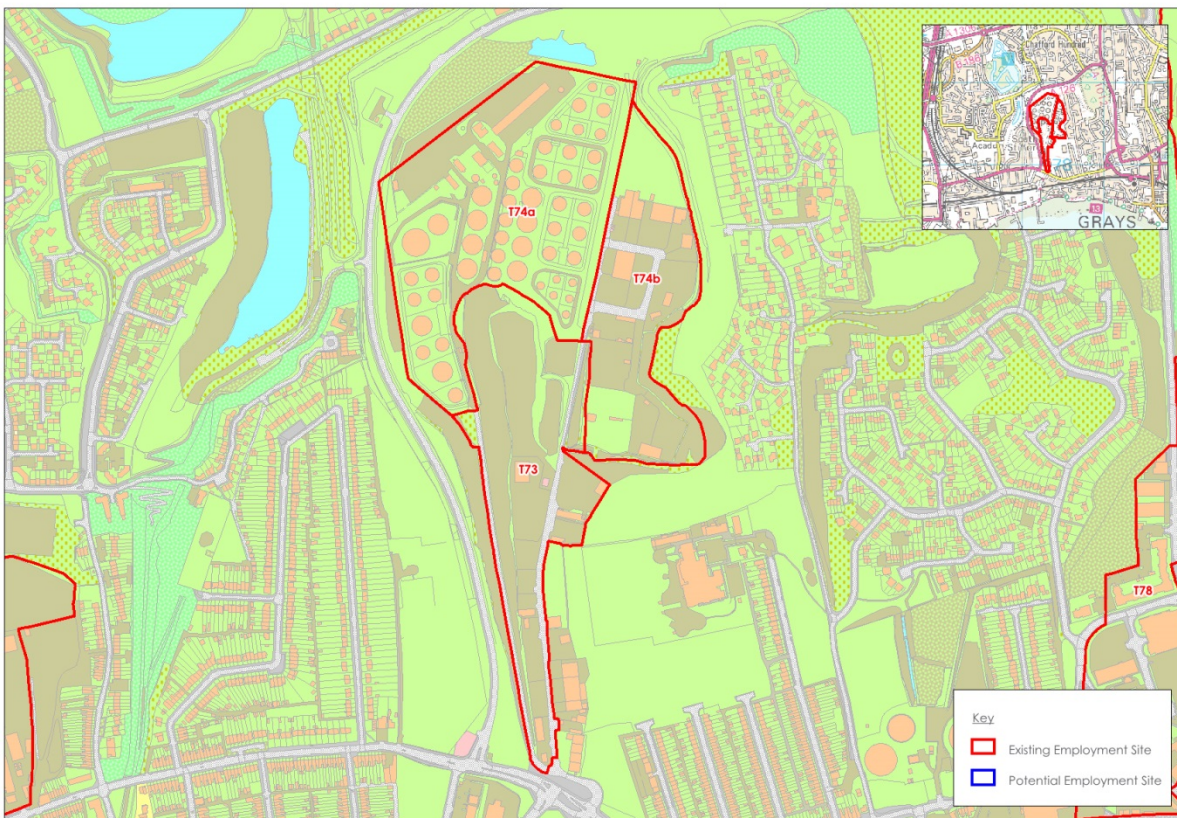
Site T46



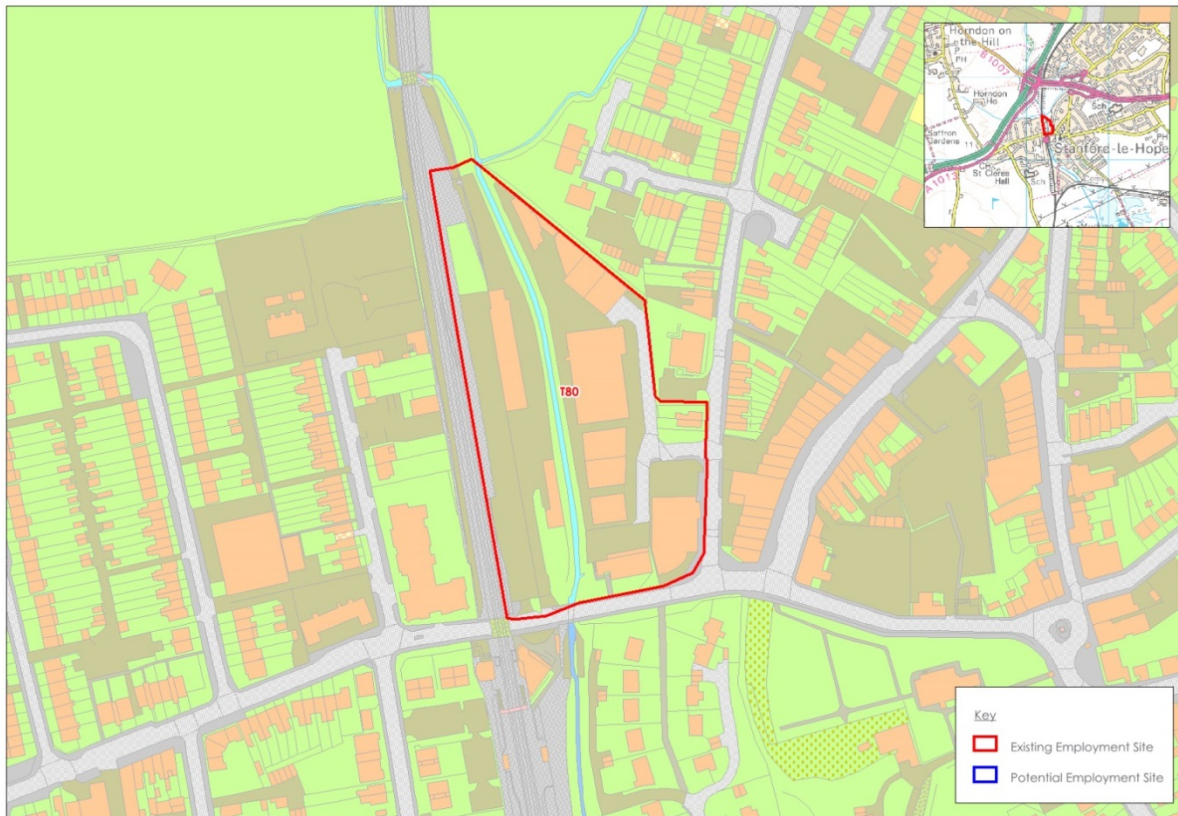
Site T59a



Sites T73, T74a and T74b (T74a excluded from assessment)

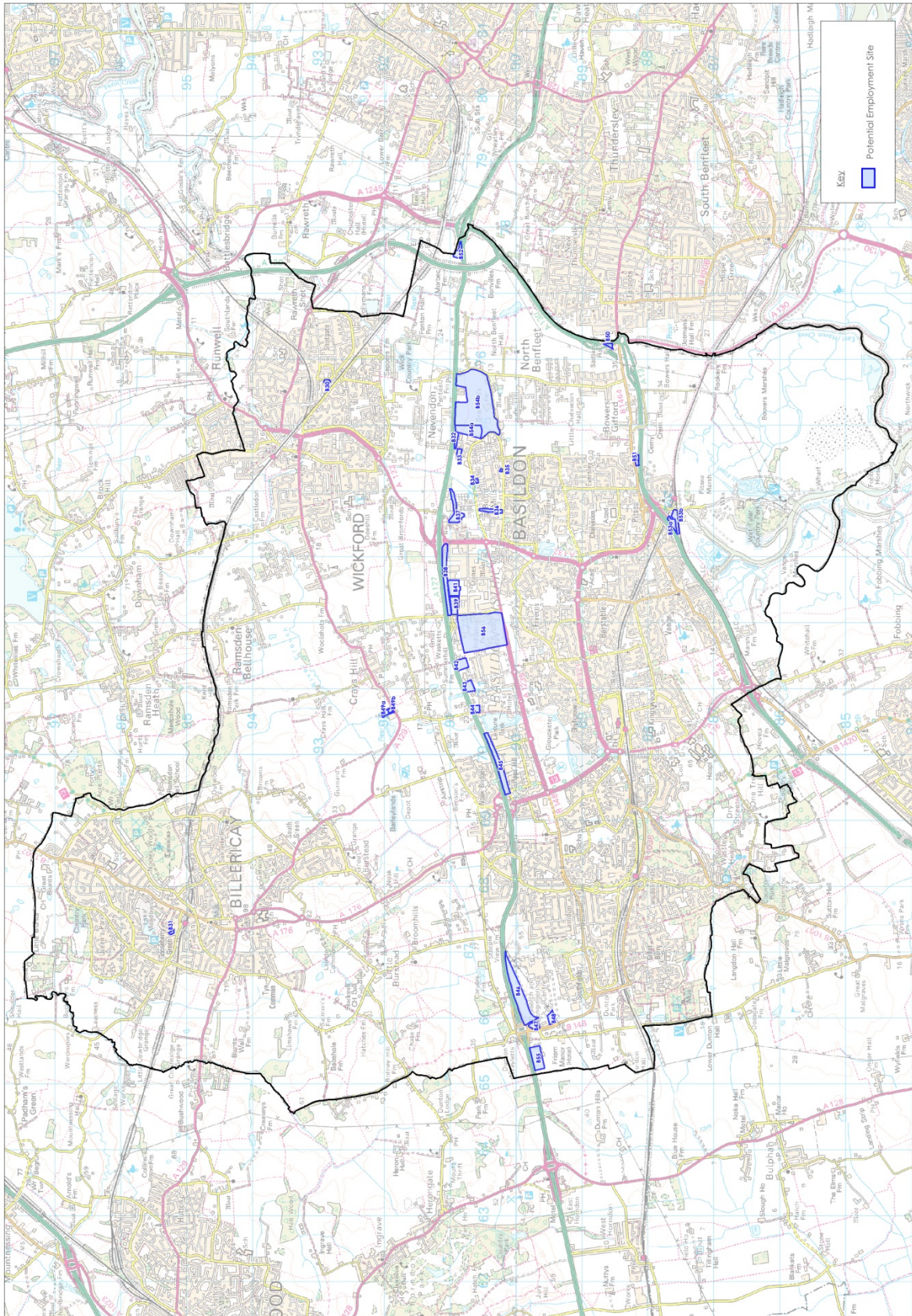


Site T80

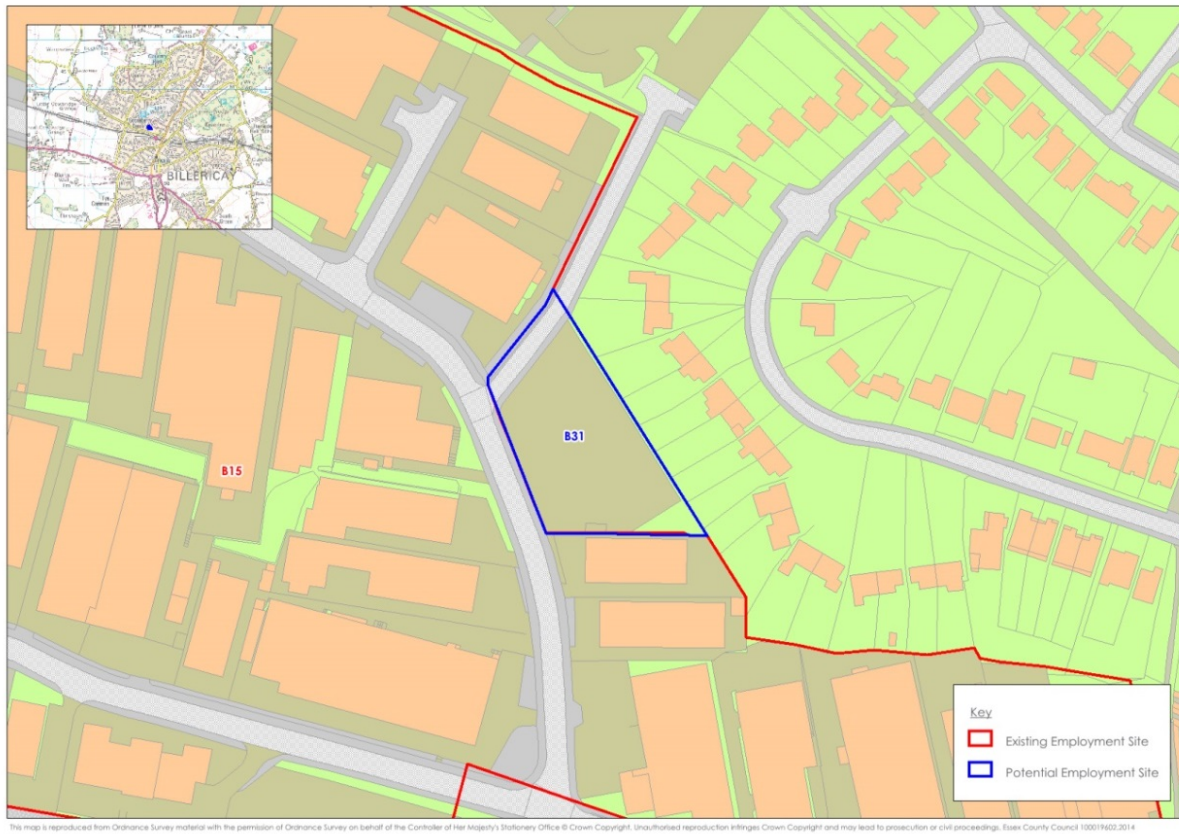


Potential Sites

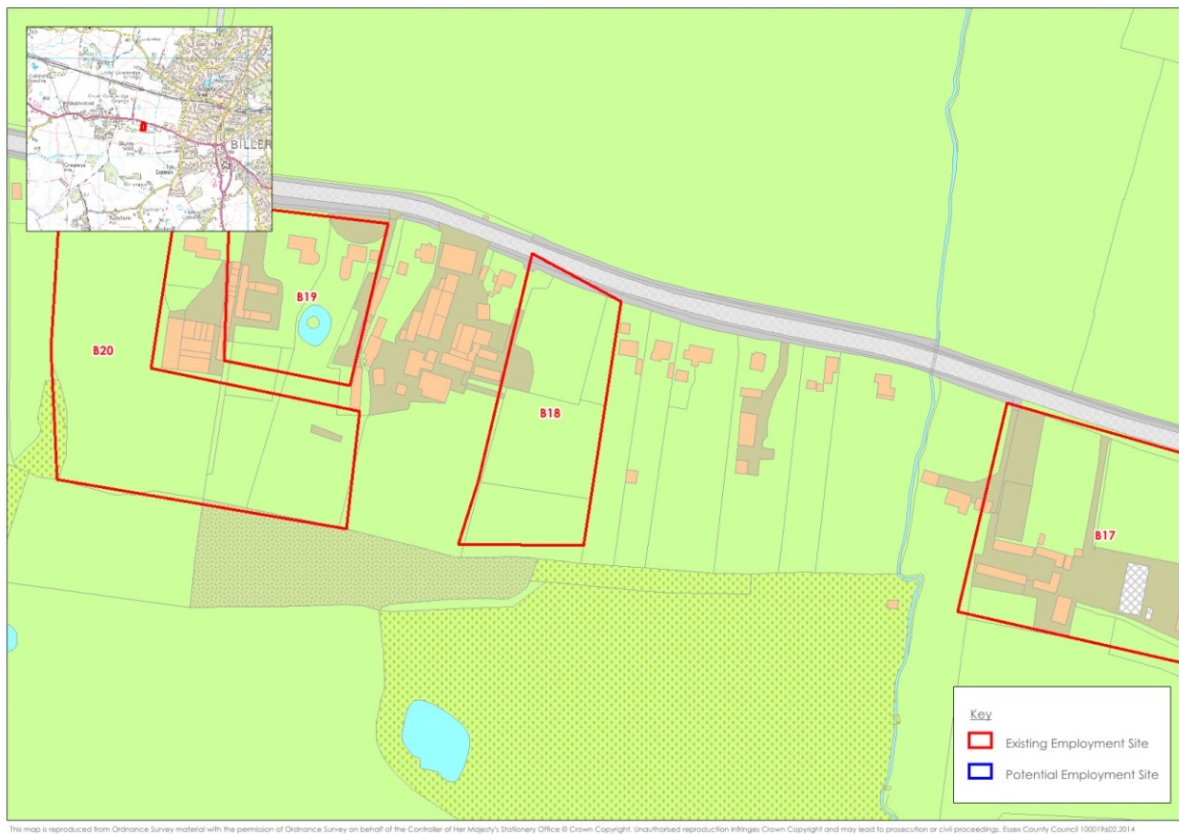
Basildon



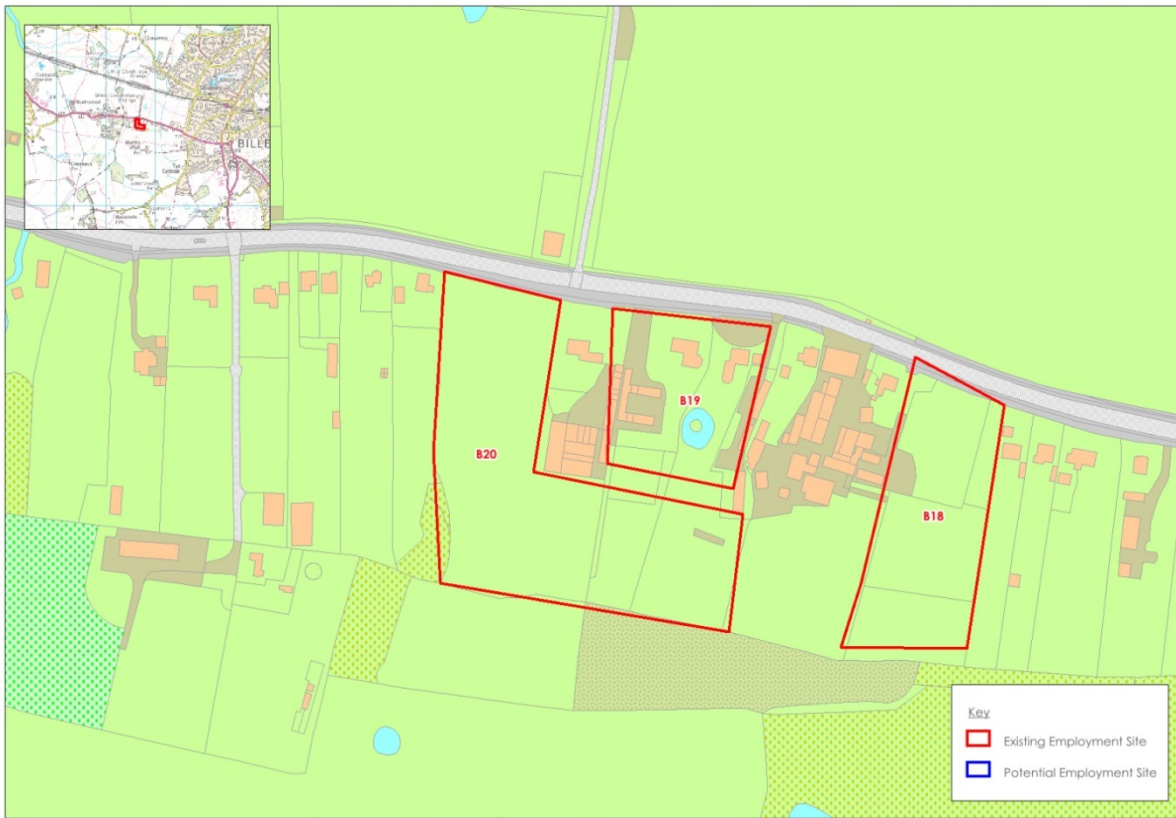
Site B31



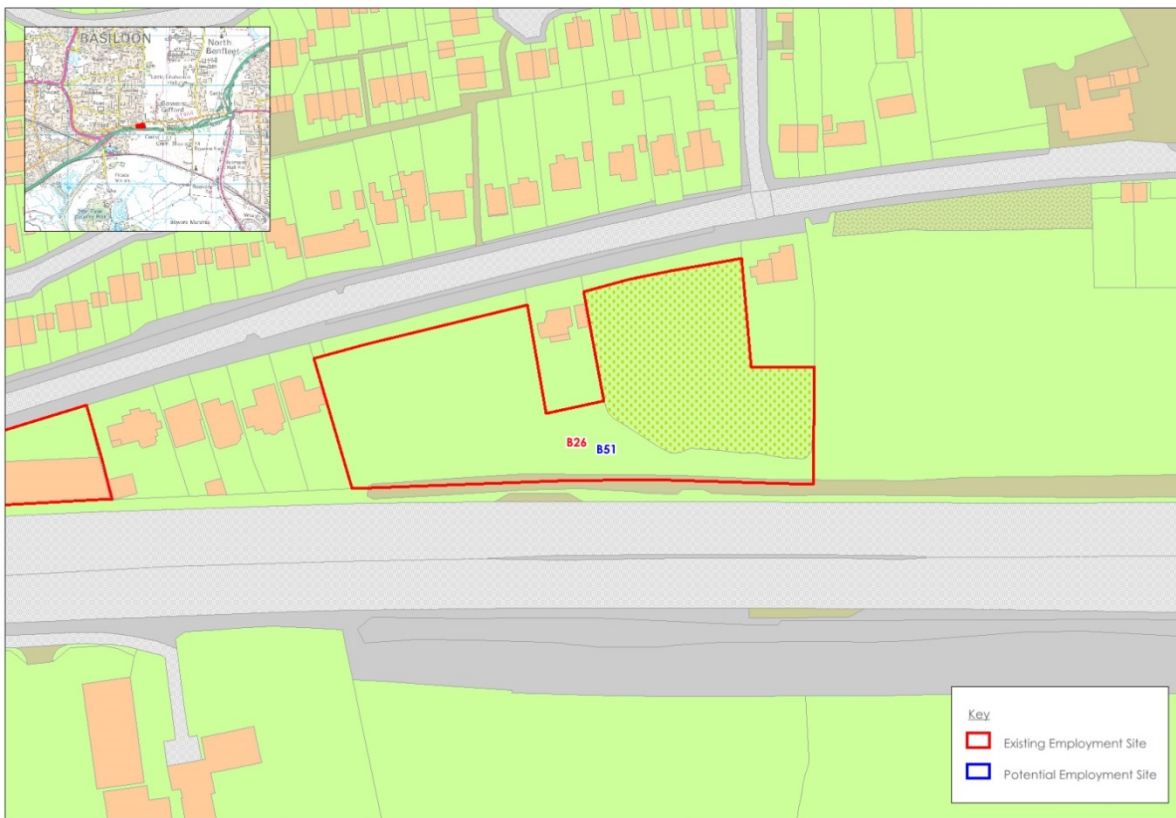
Site B18



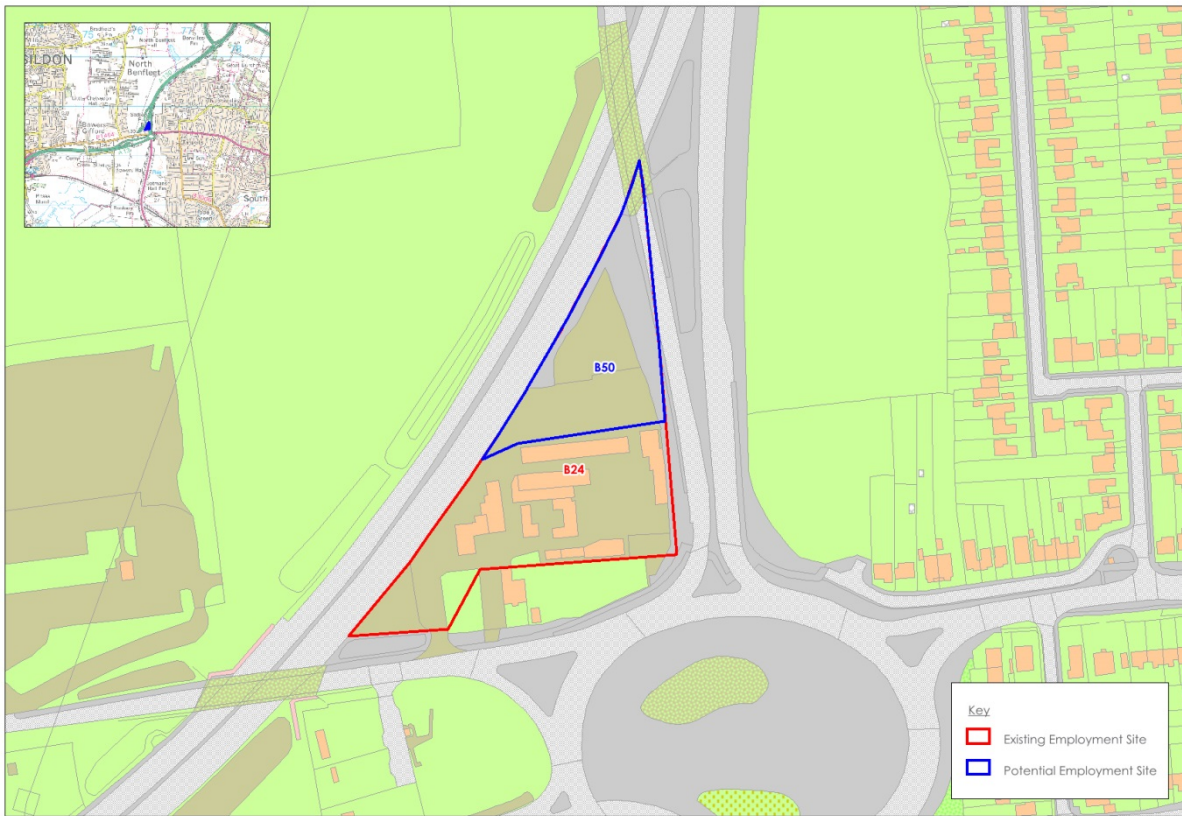
Site B20



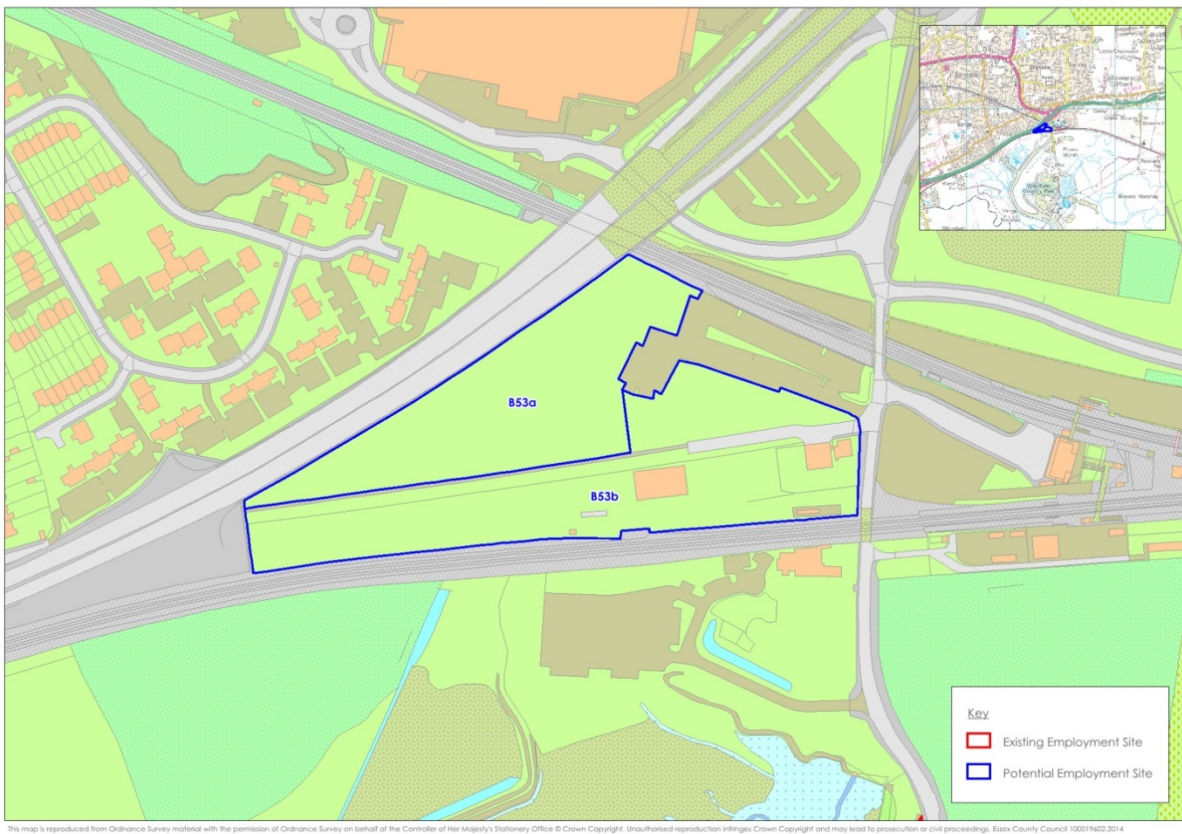
Site B26/B51



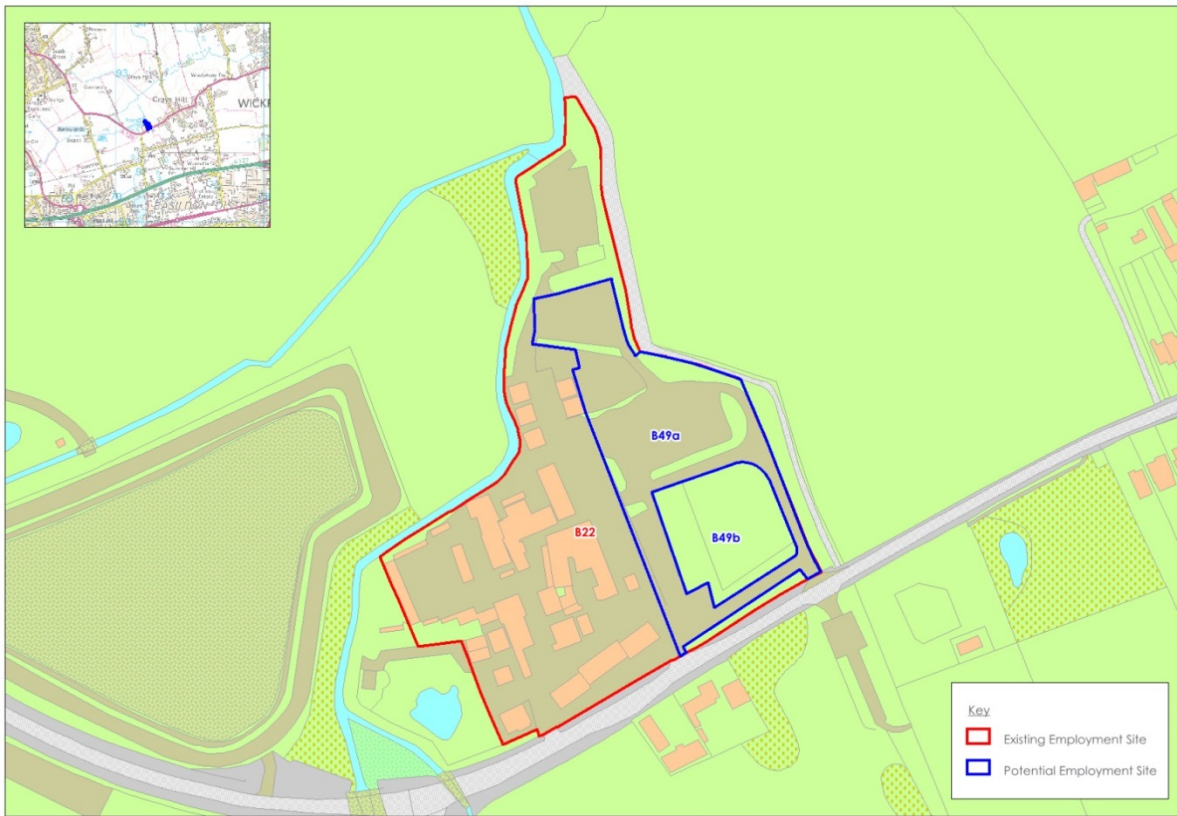
Site B50



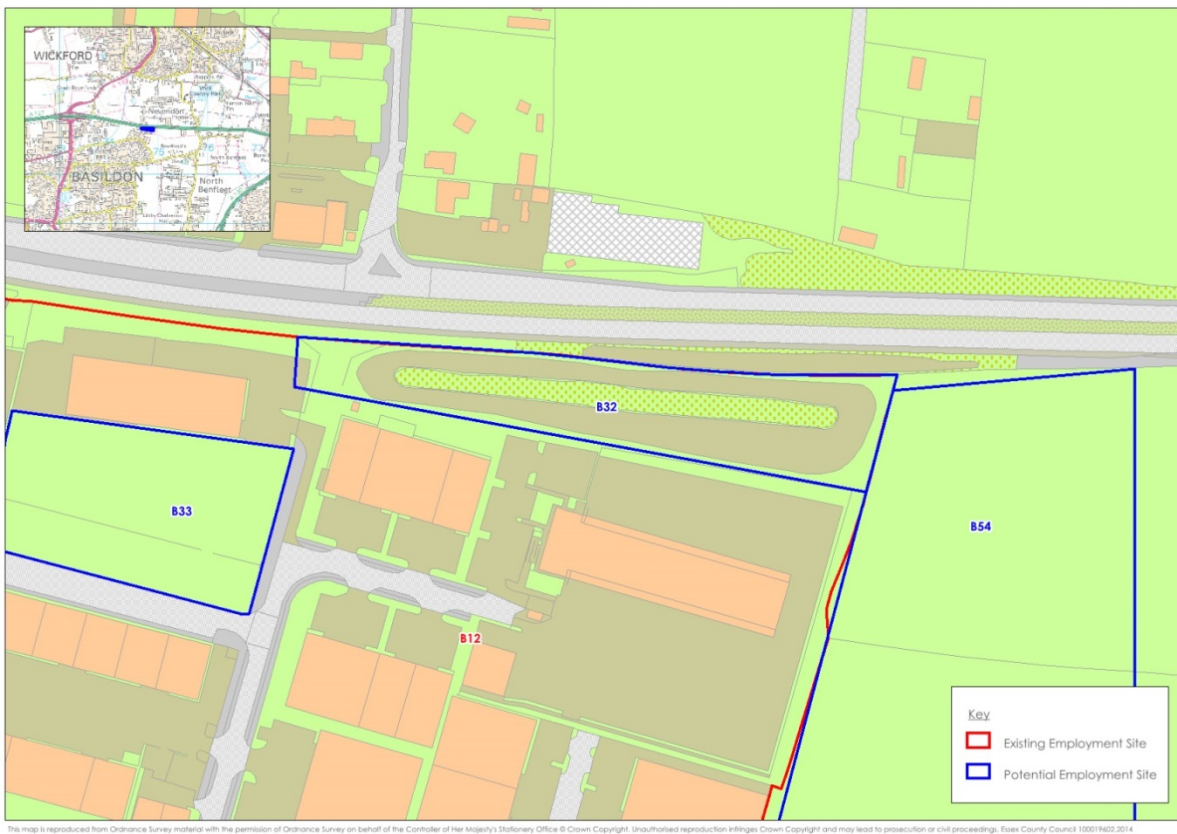
Site B53a



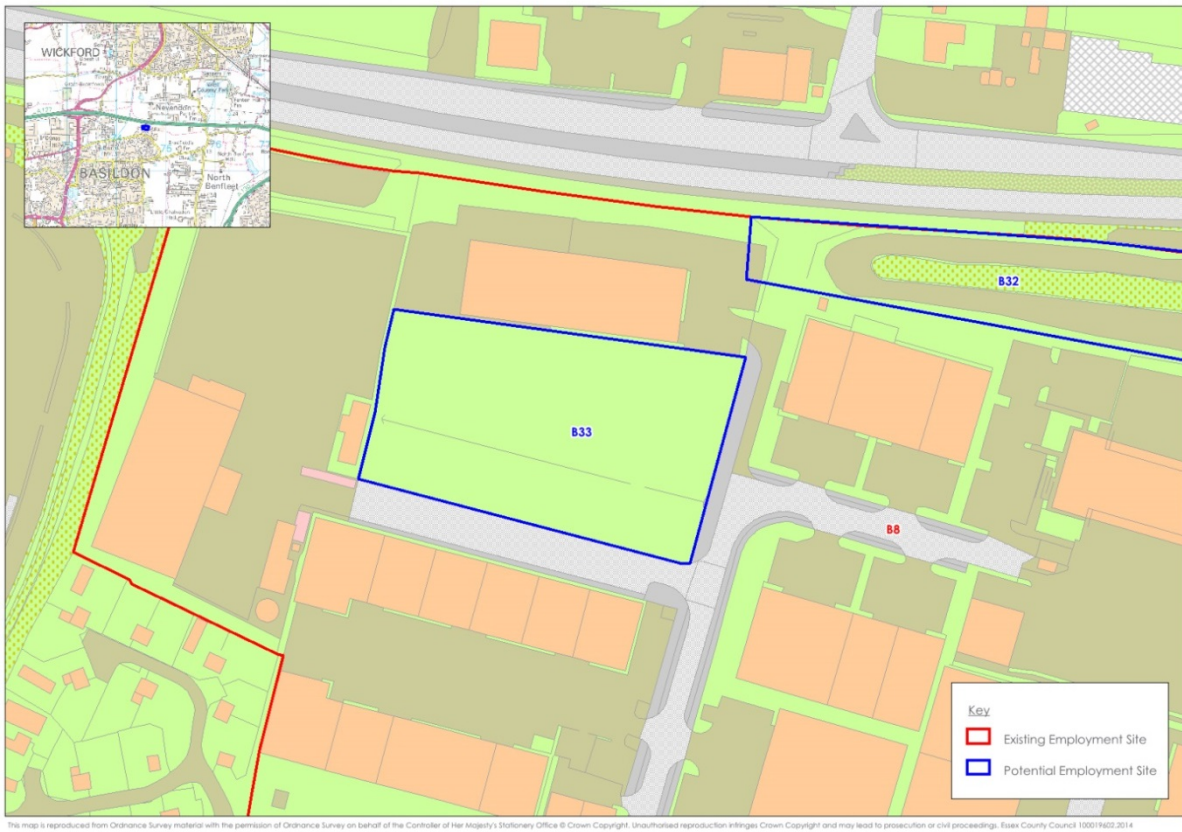
Site B49b



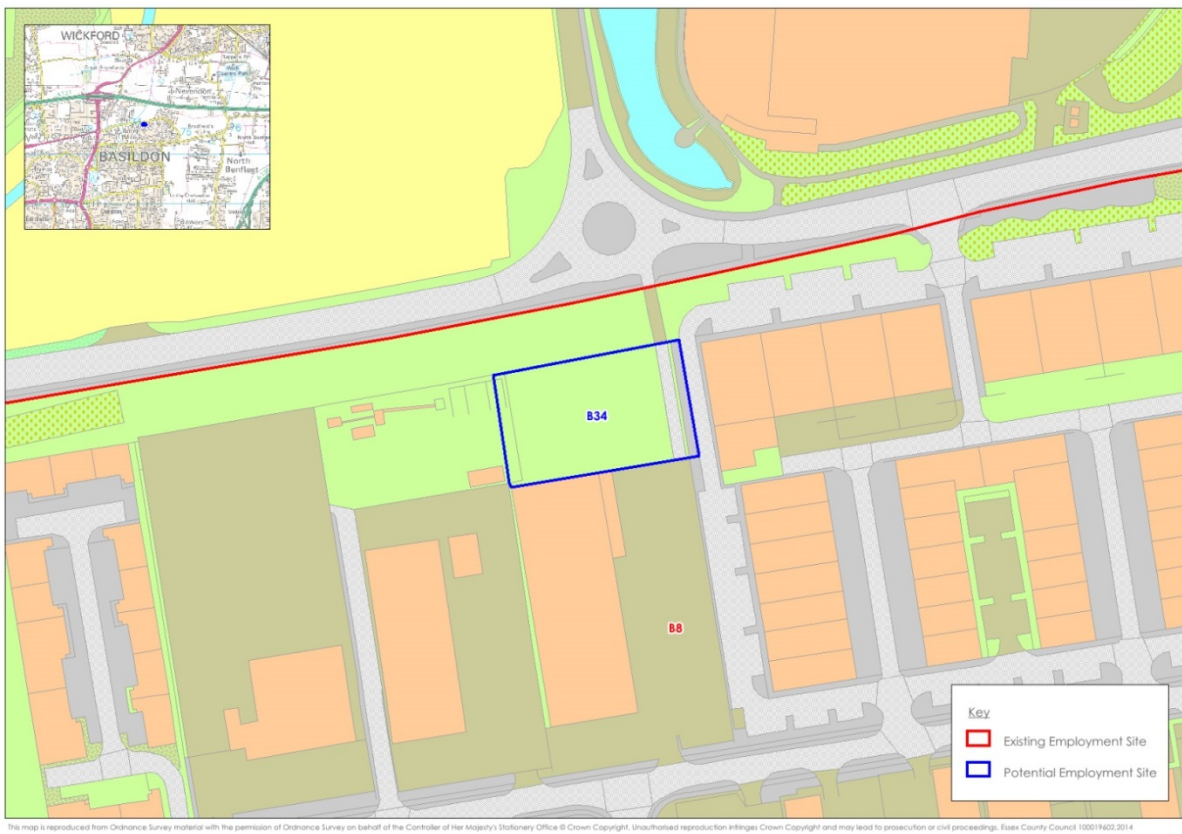
Site B32



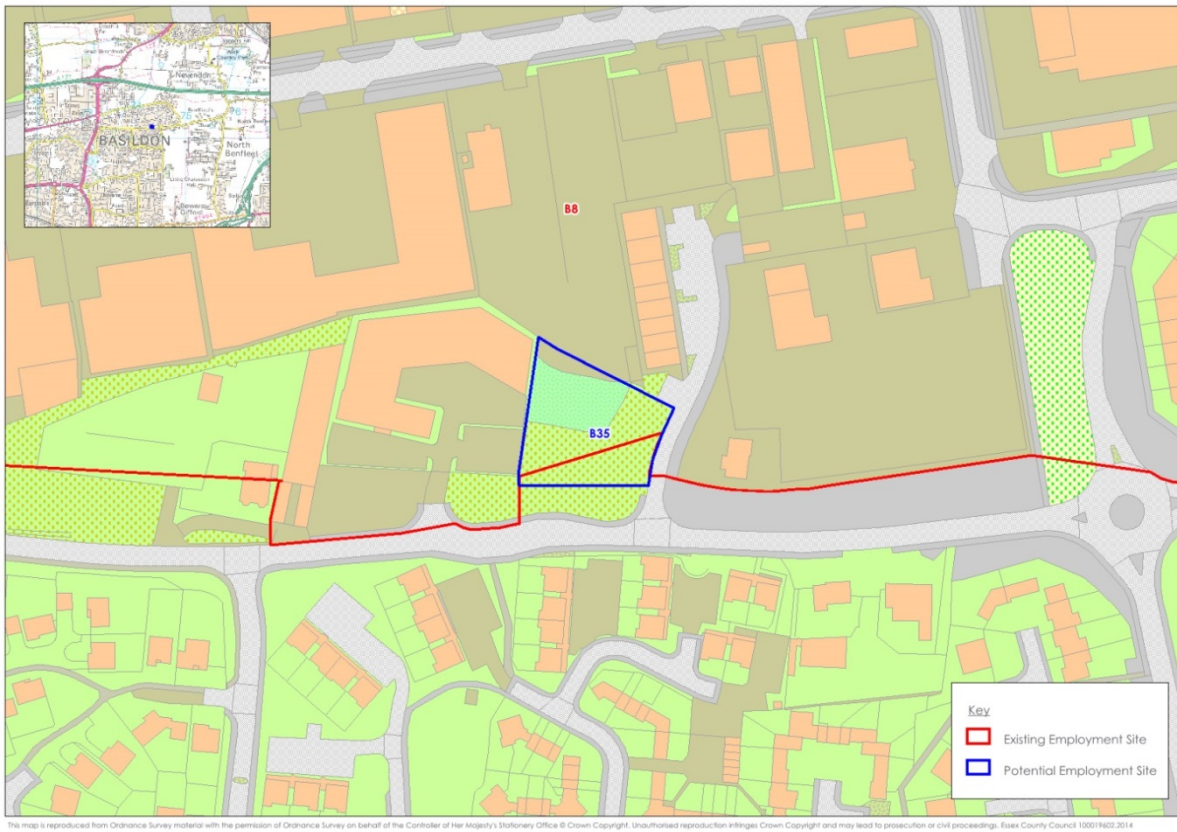
Site B33



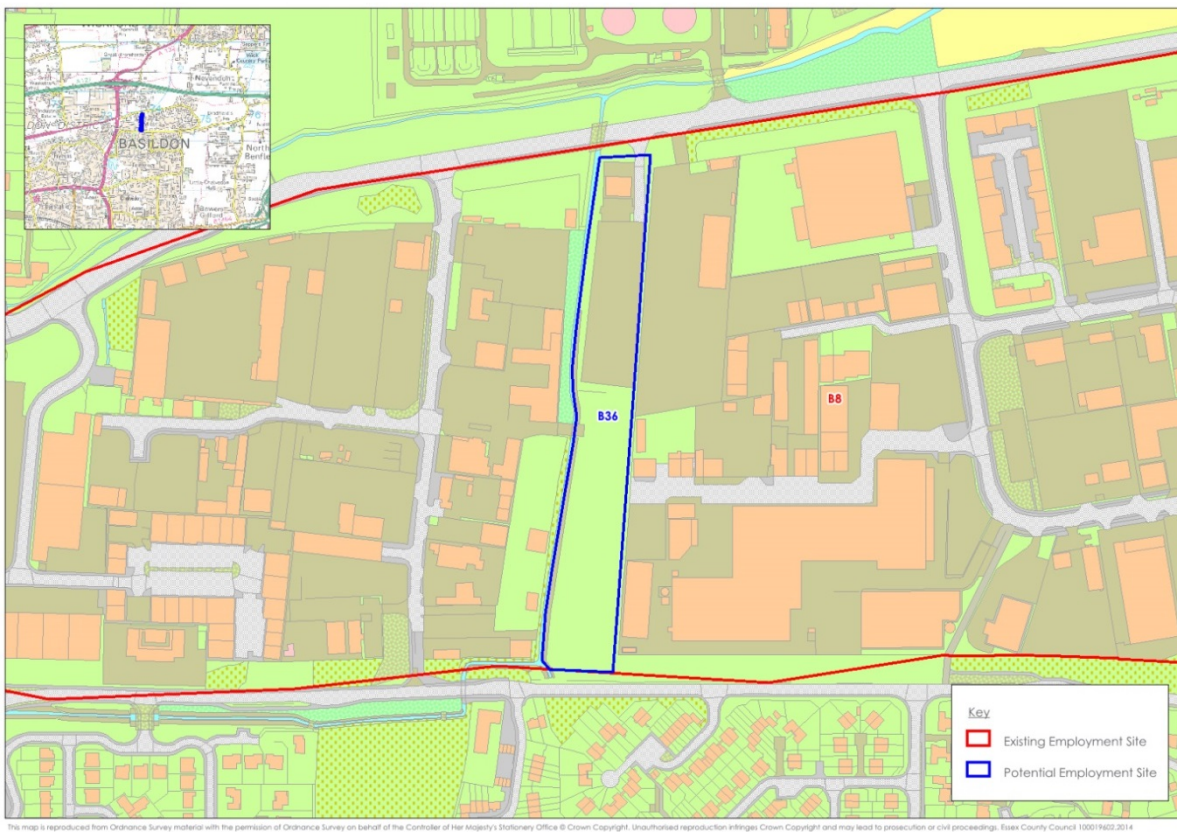
Site B34



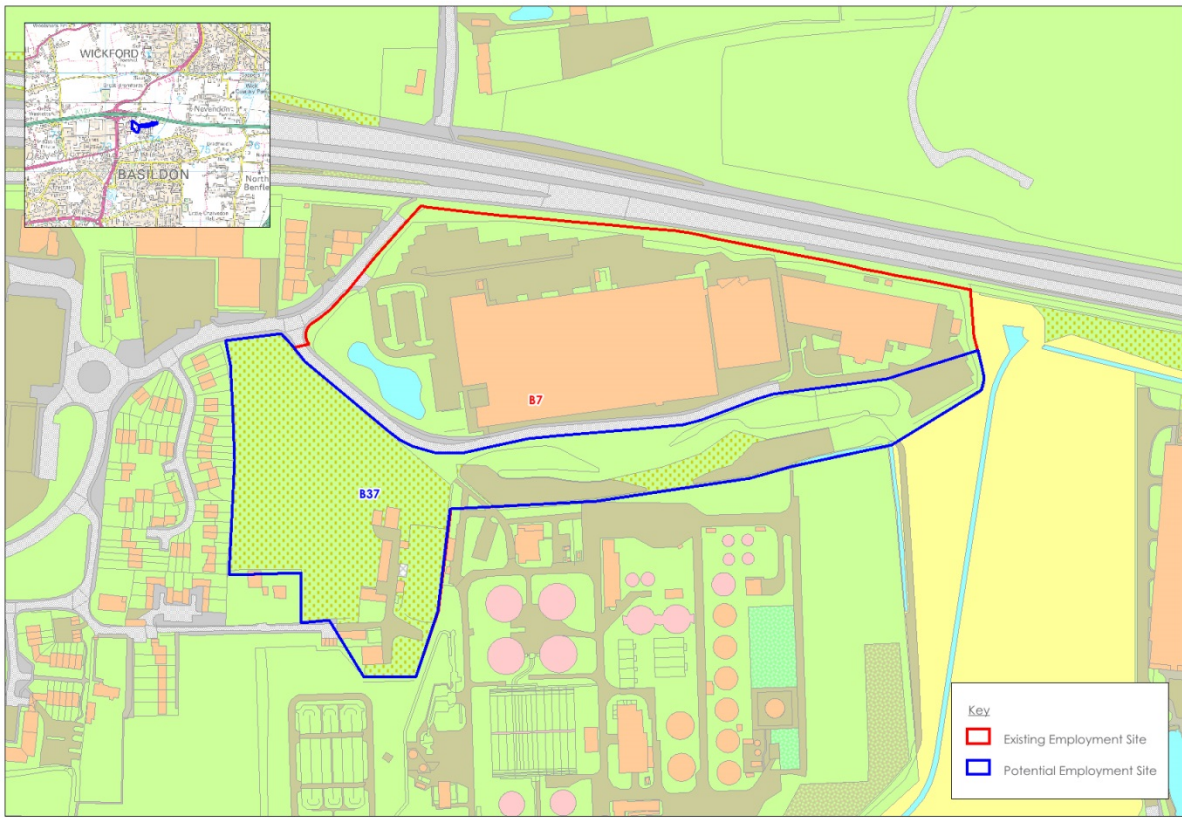
Site B35 (excluded from assessment)



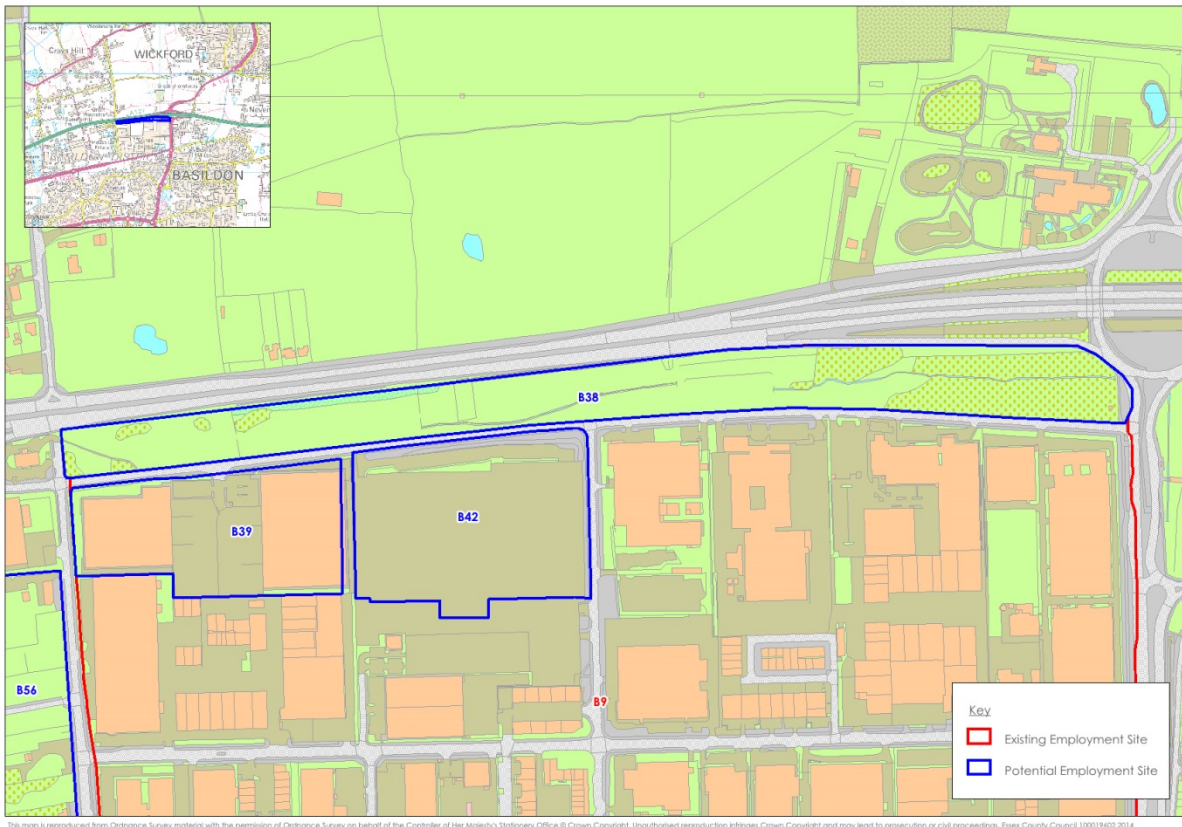
Site B36



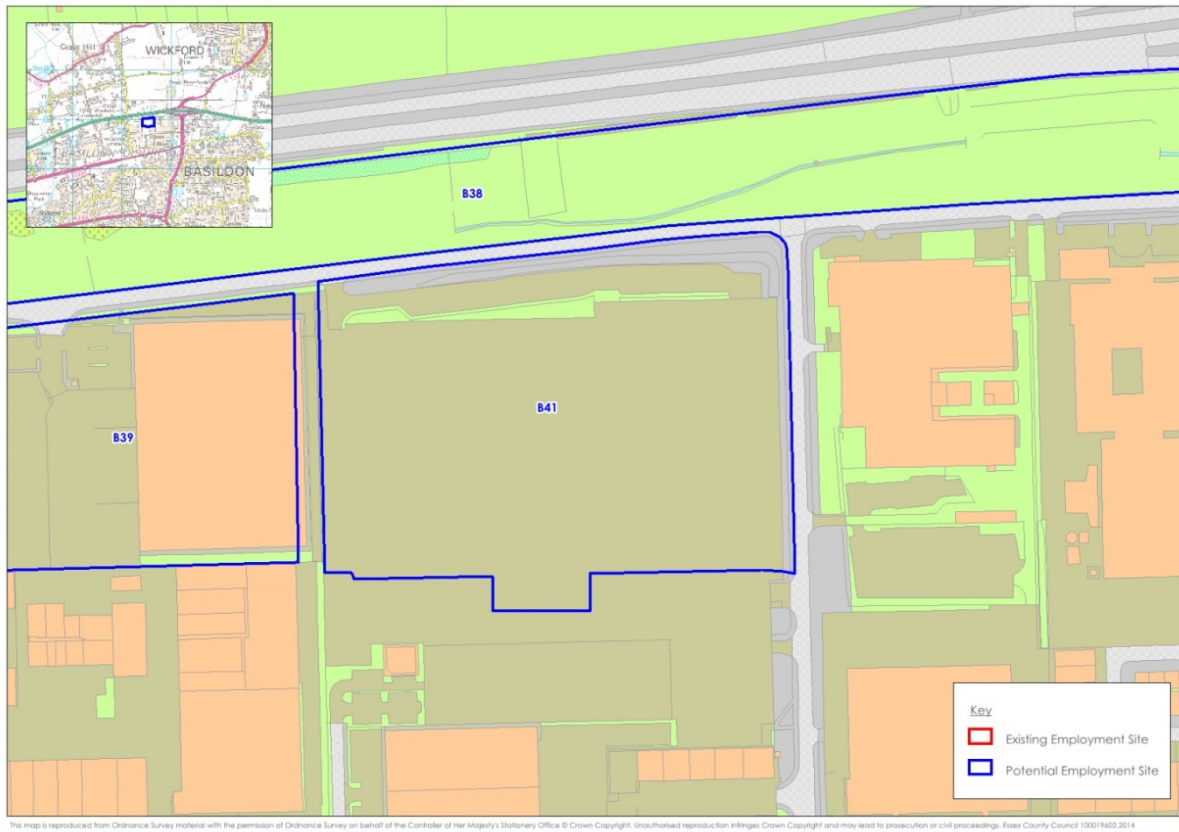
Site B37



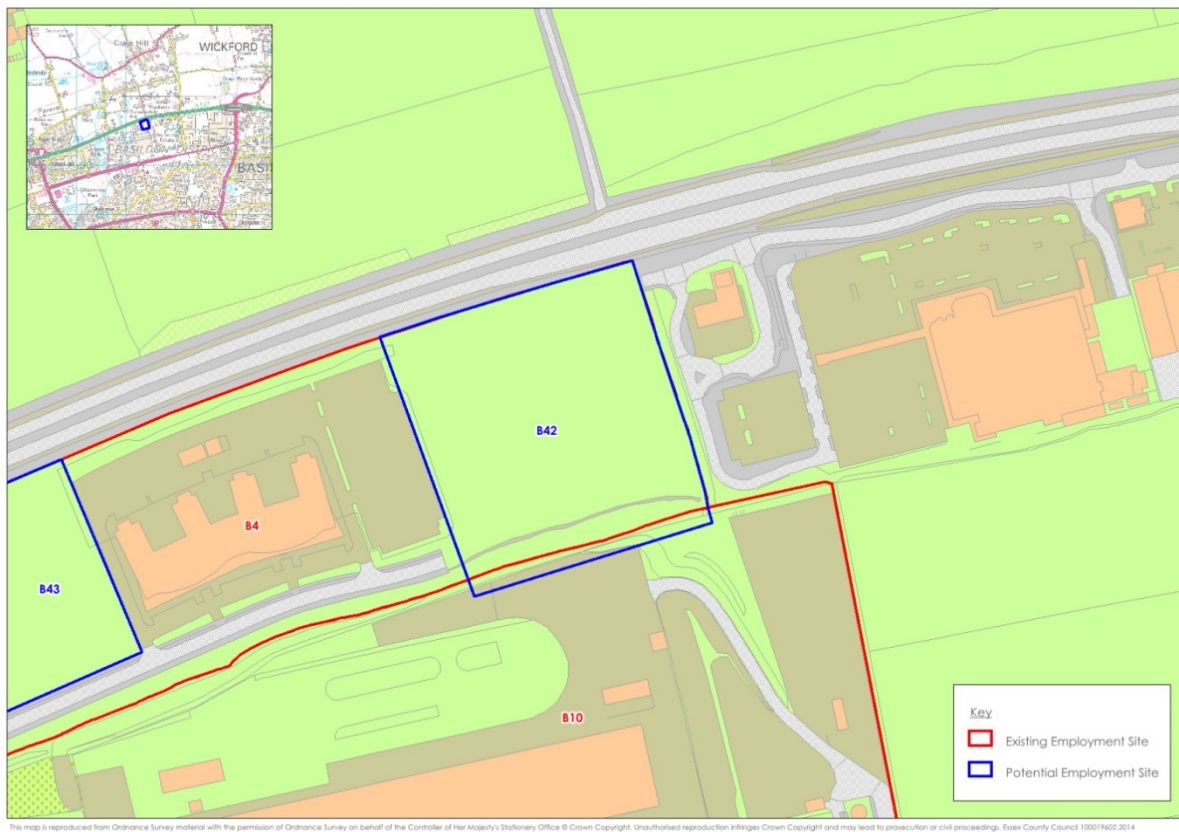
Site B38



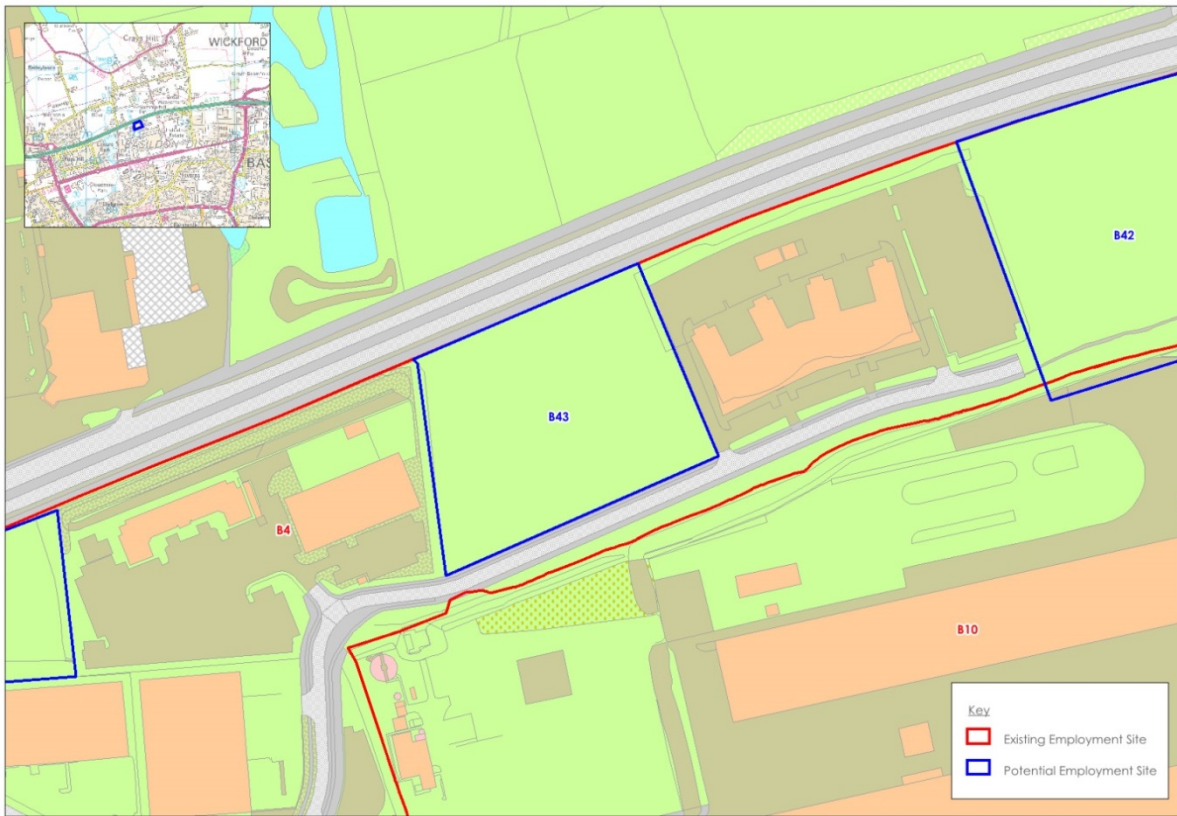
Site B41 (excluded from assessment)



Site B42

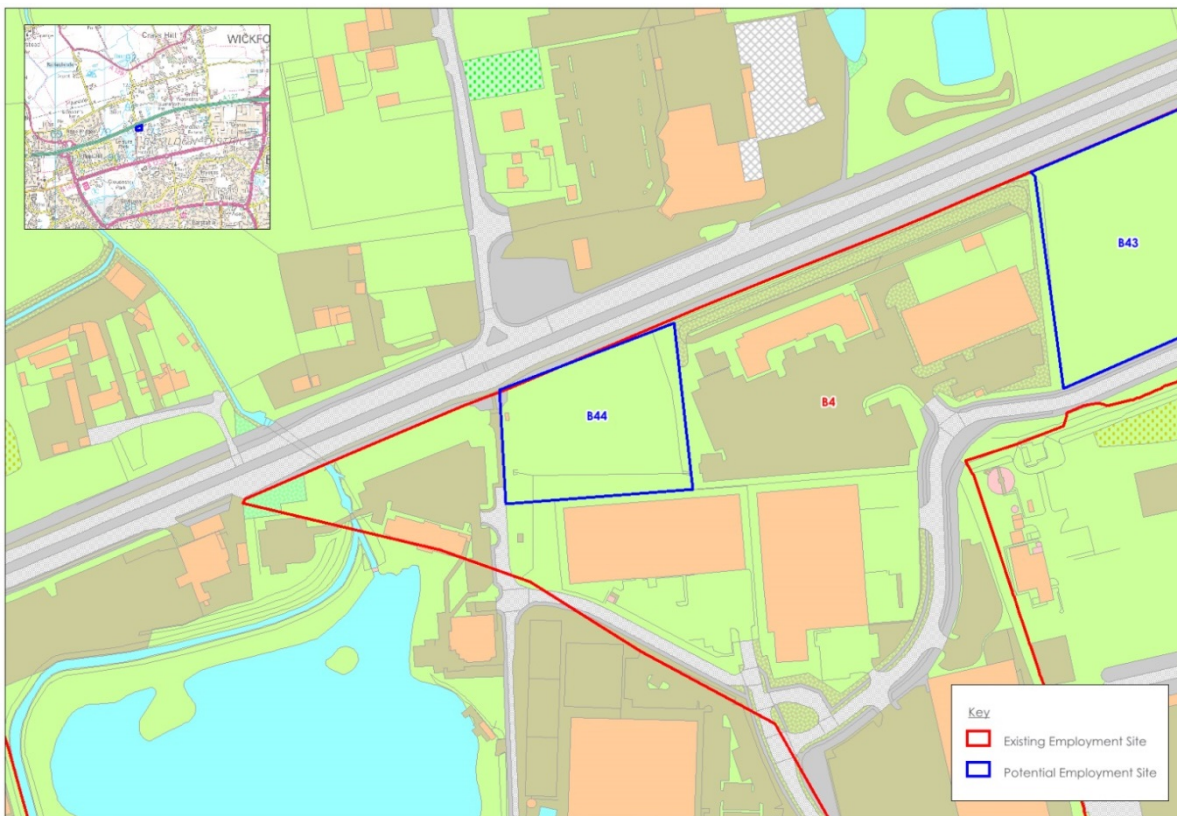


Site B43



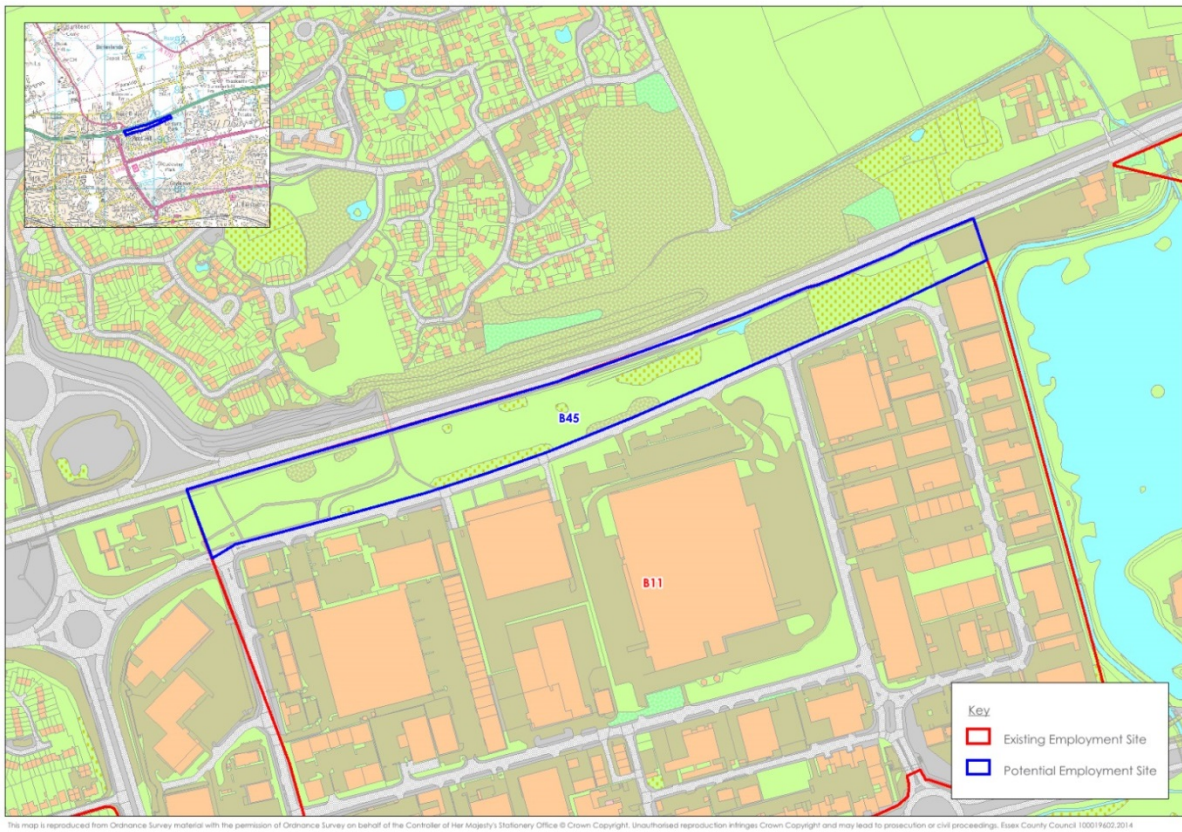
This map is reproduced from Ordnance Survey material with the permission of Ordnance Survey on behalf of the Controller of Her Majesty's Stationery Office © Crown Copyright. Unauthorised reproduction infringes Crown Copyright and may lead to prosecution or civil proceedings. Essex County Council 130019602.2014

Site B44

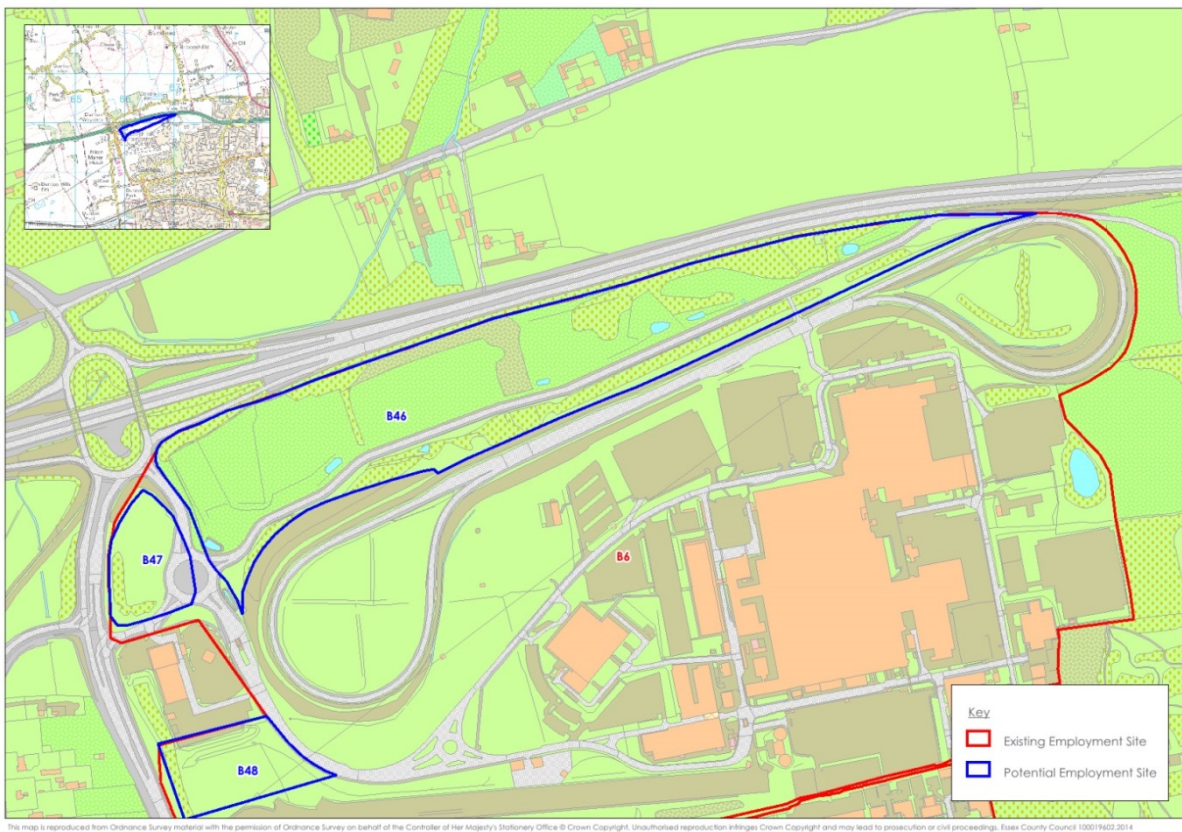


This map is reproduced from Ordnance Survey material with the permission of Ordnance Survey on behalf of the Controller of Her Majesty's Stationery Office © Crown Copyright. Unauthorised reproduction infringes Crown Copyright and may lead to prosecution or civil proceedings. Essex County Council 130019602.2014

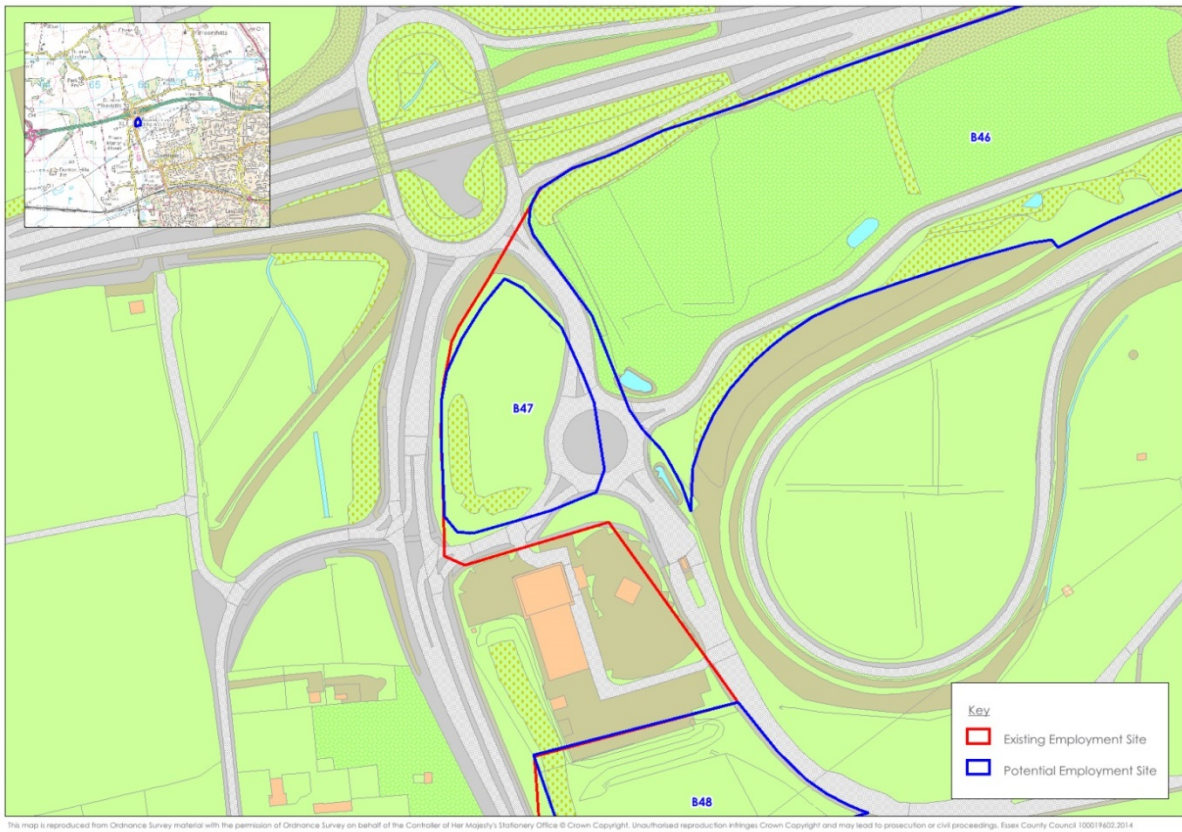
Site B45



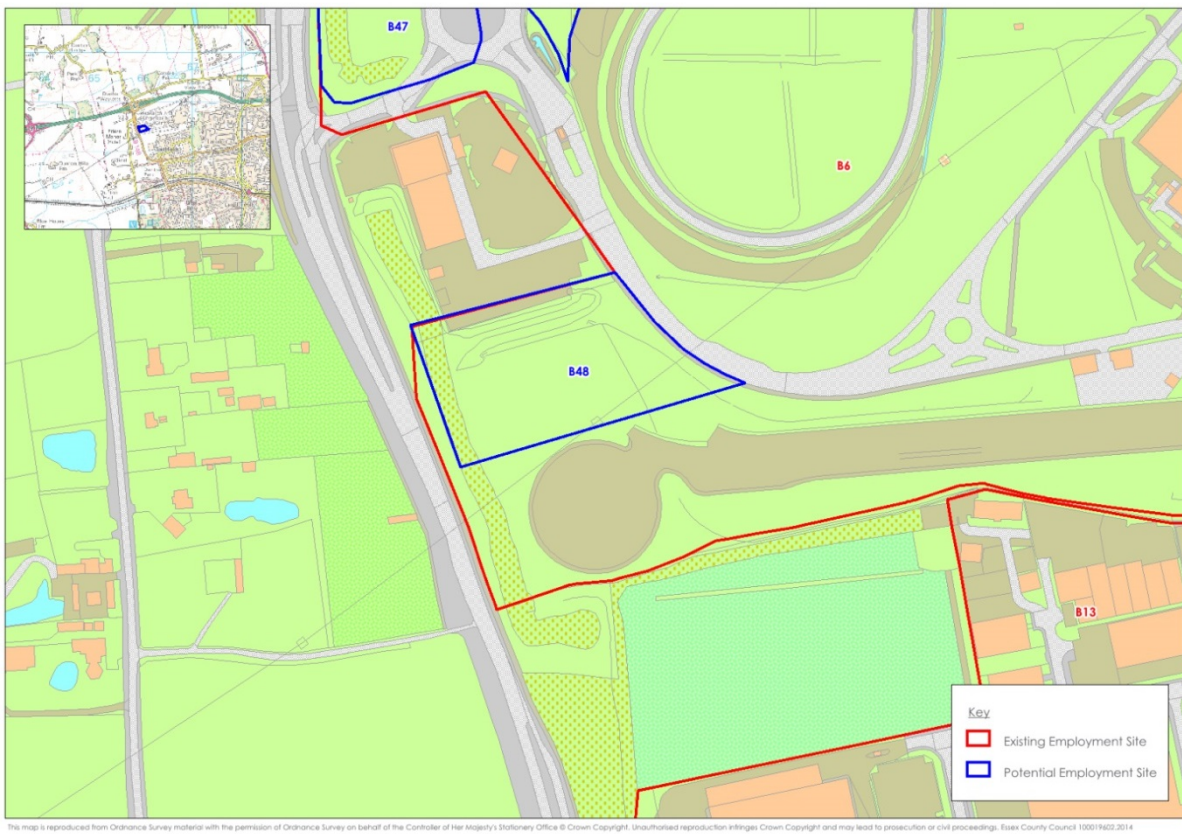
Site B46



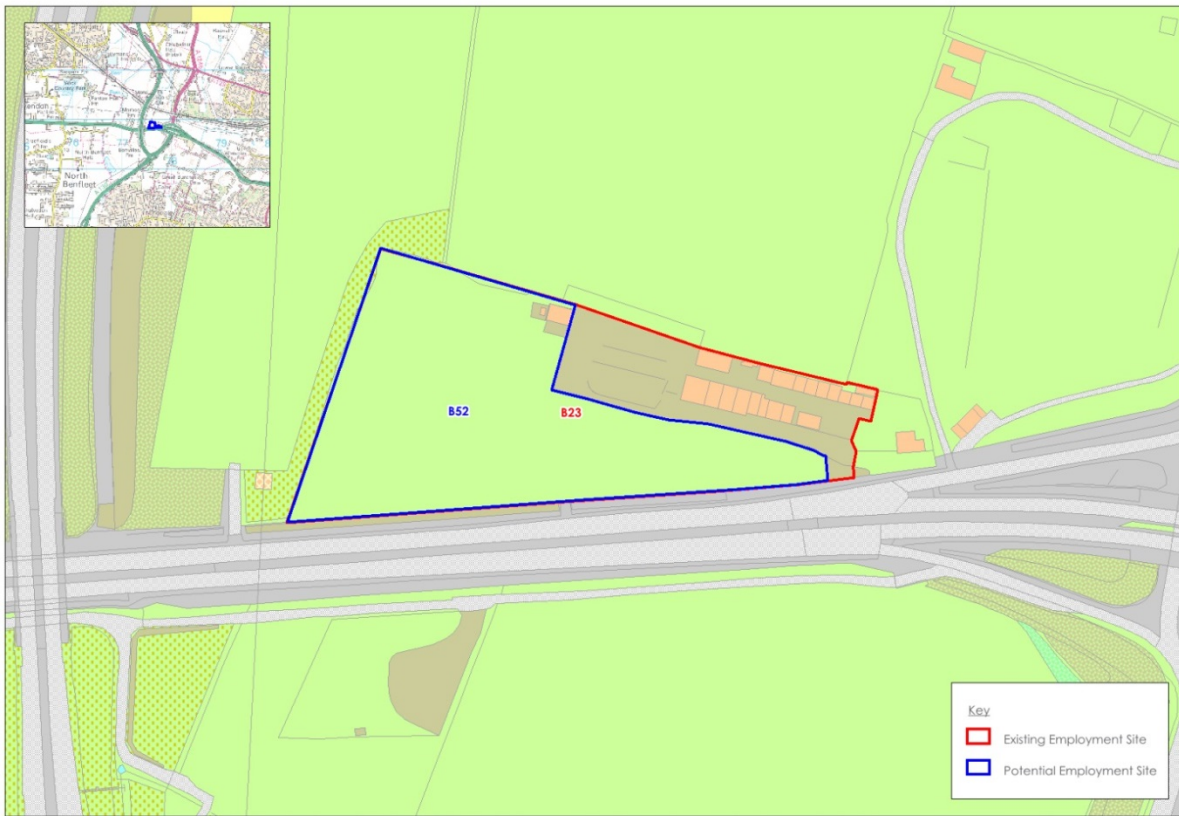
Site B47



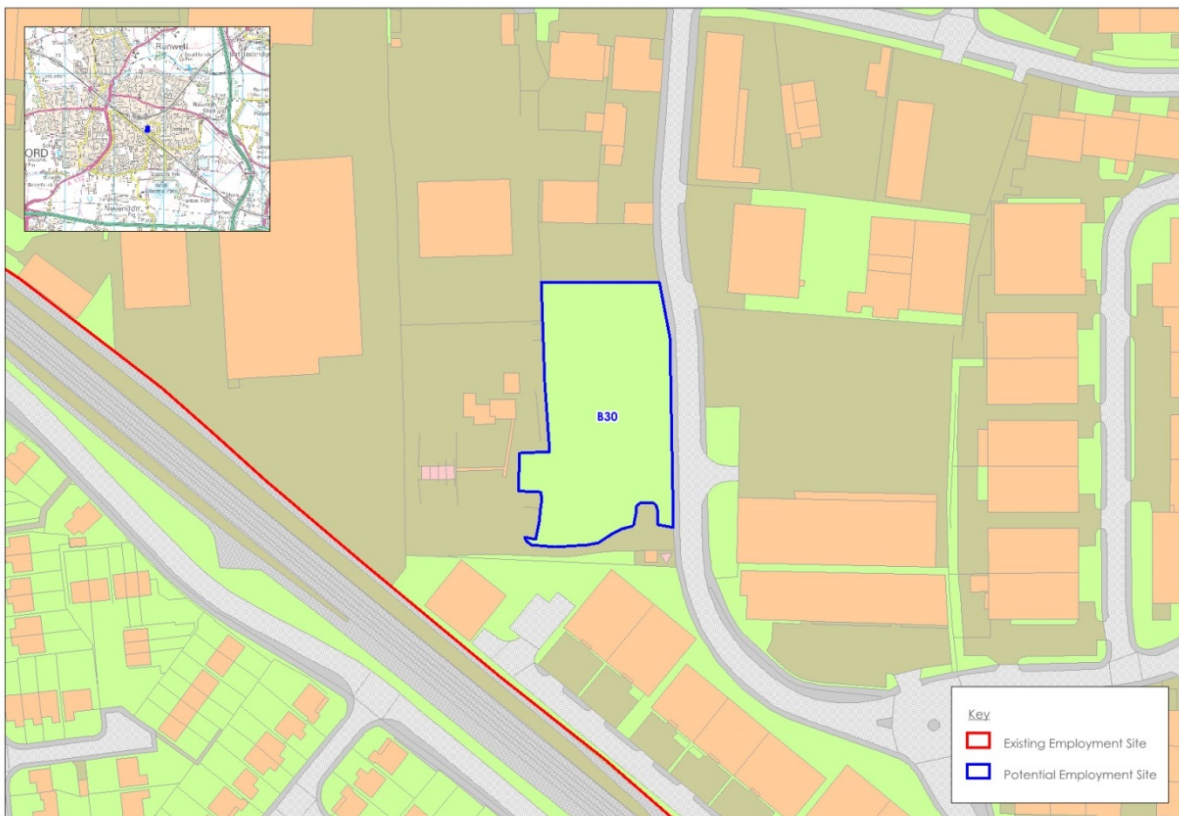
Site B48



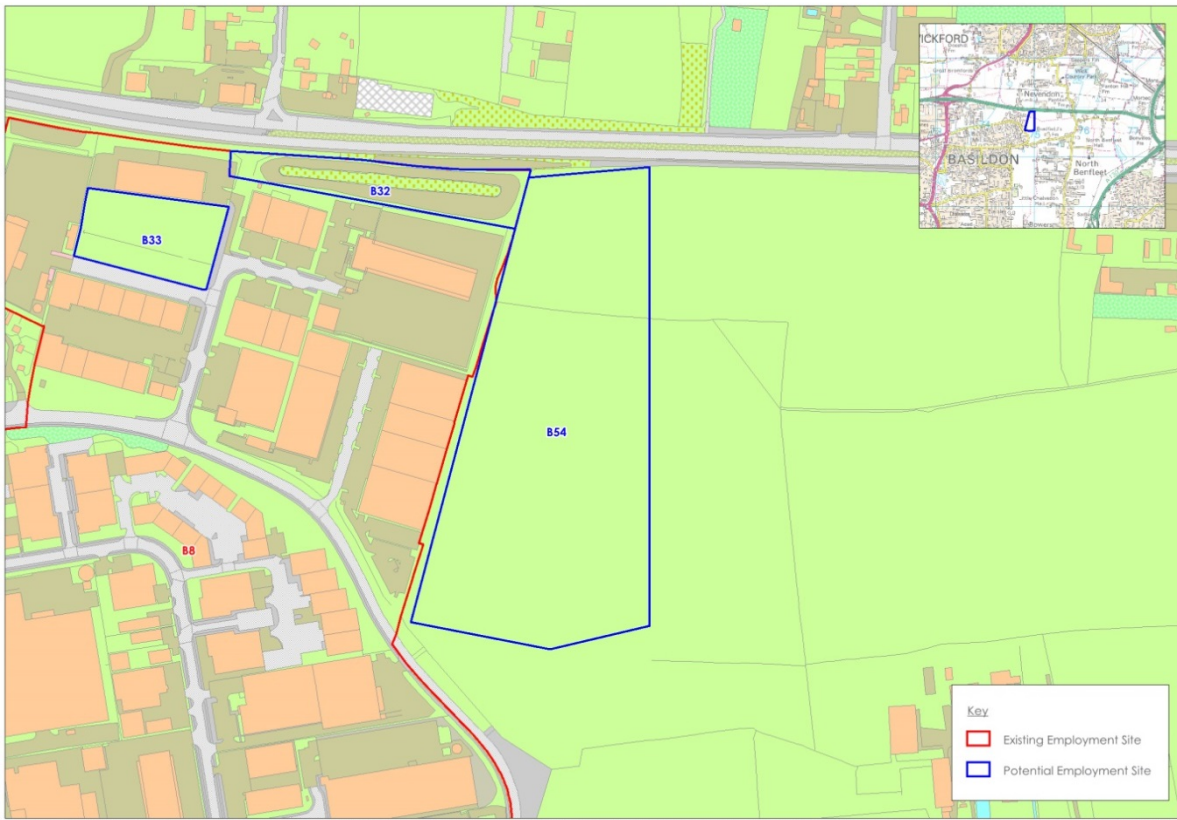
Site B52



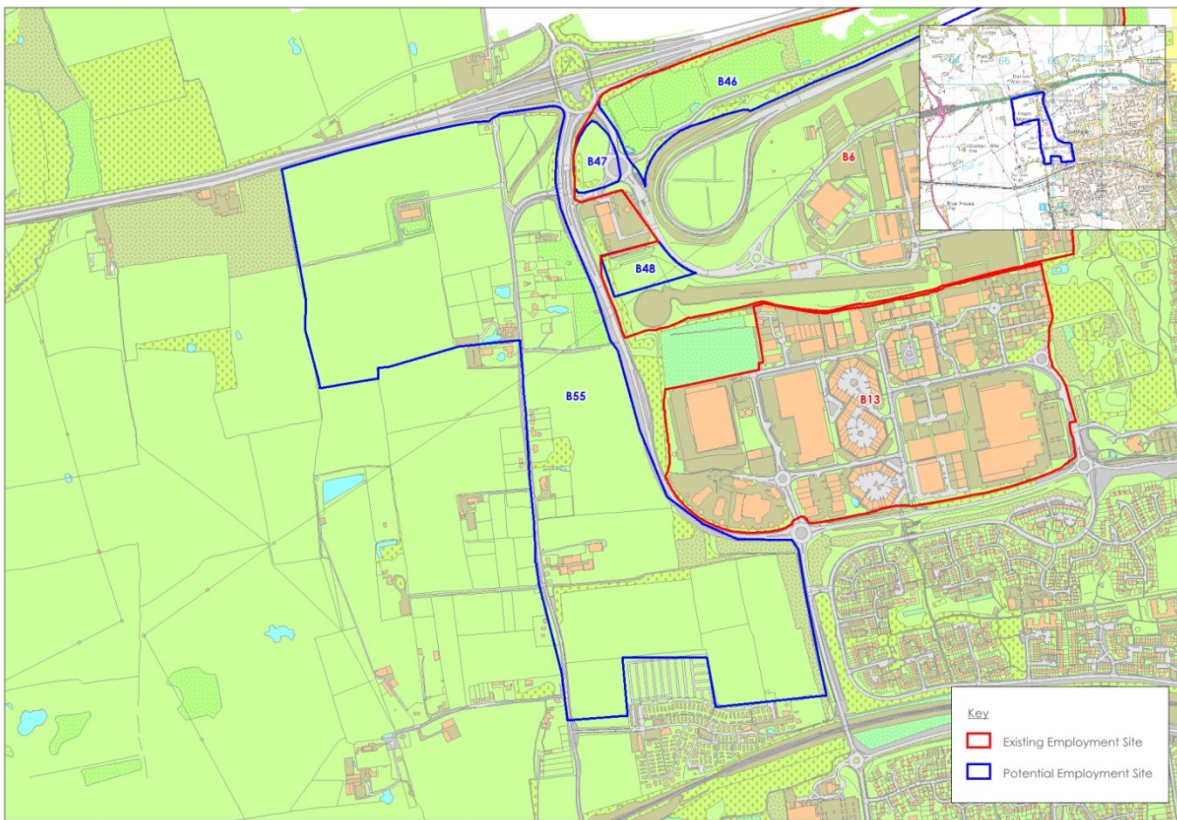
Site B30



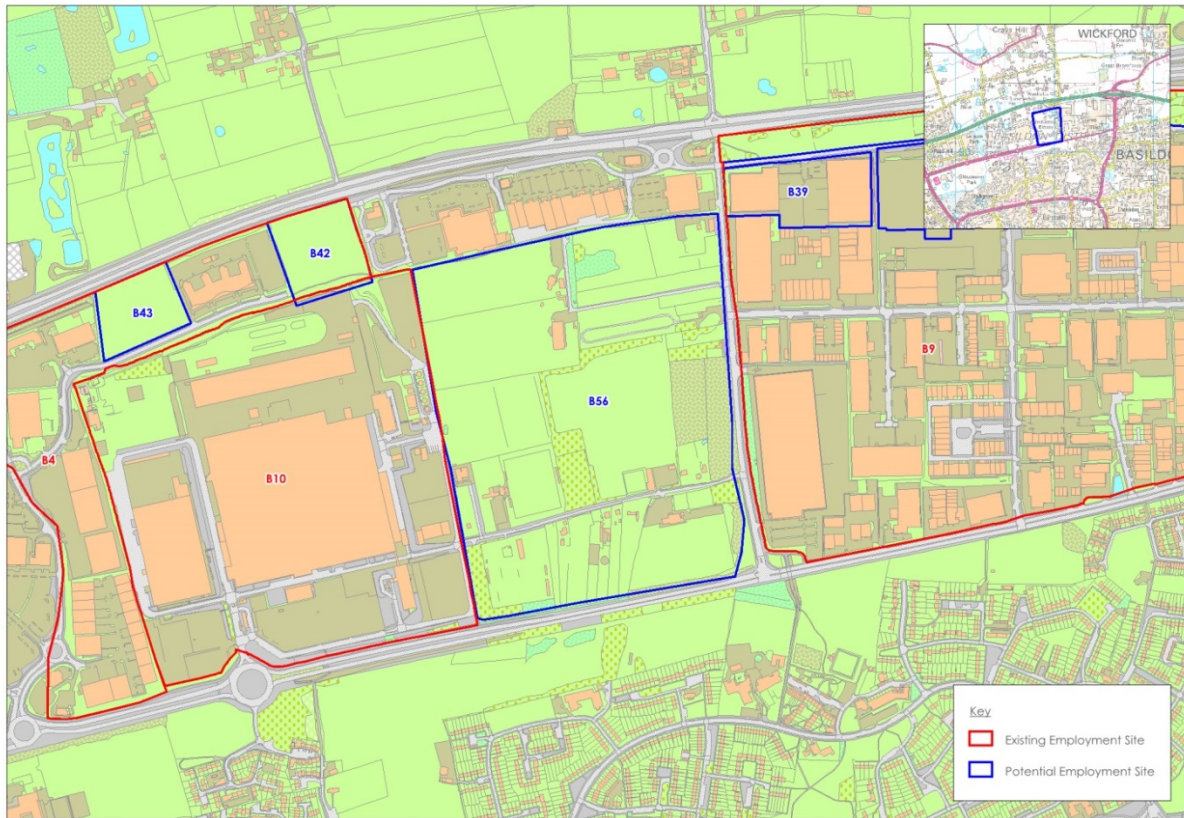
Site B54



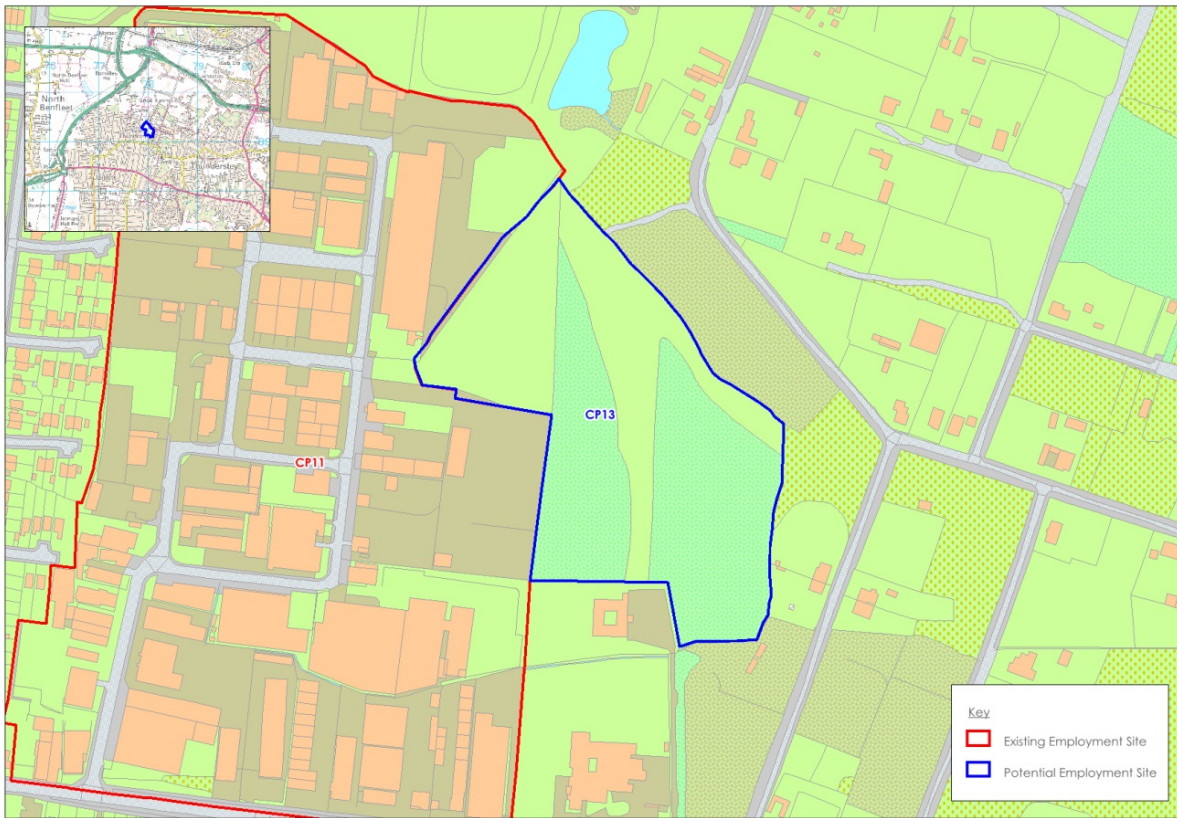
Site B55



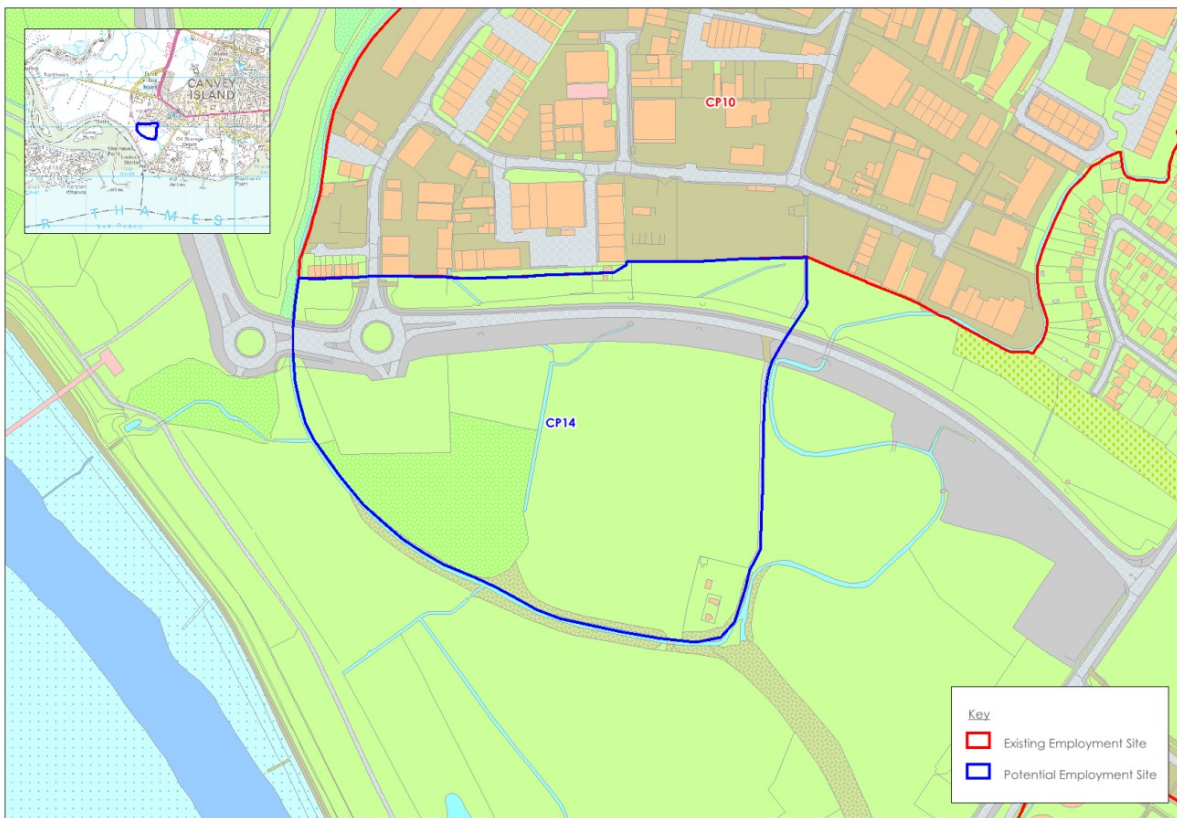
Site B56



Site CP13



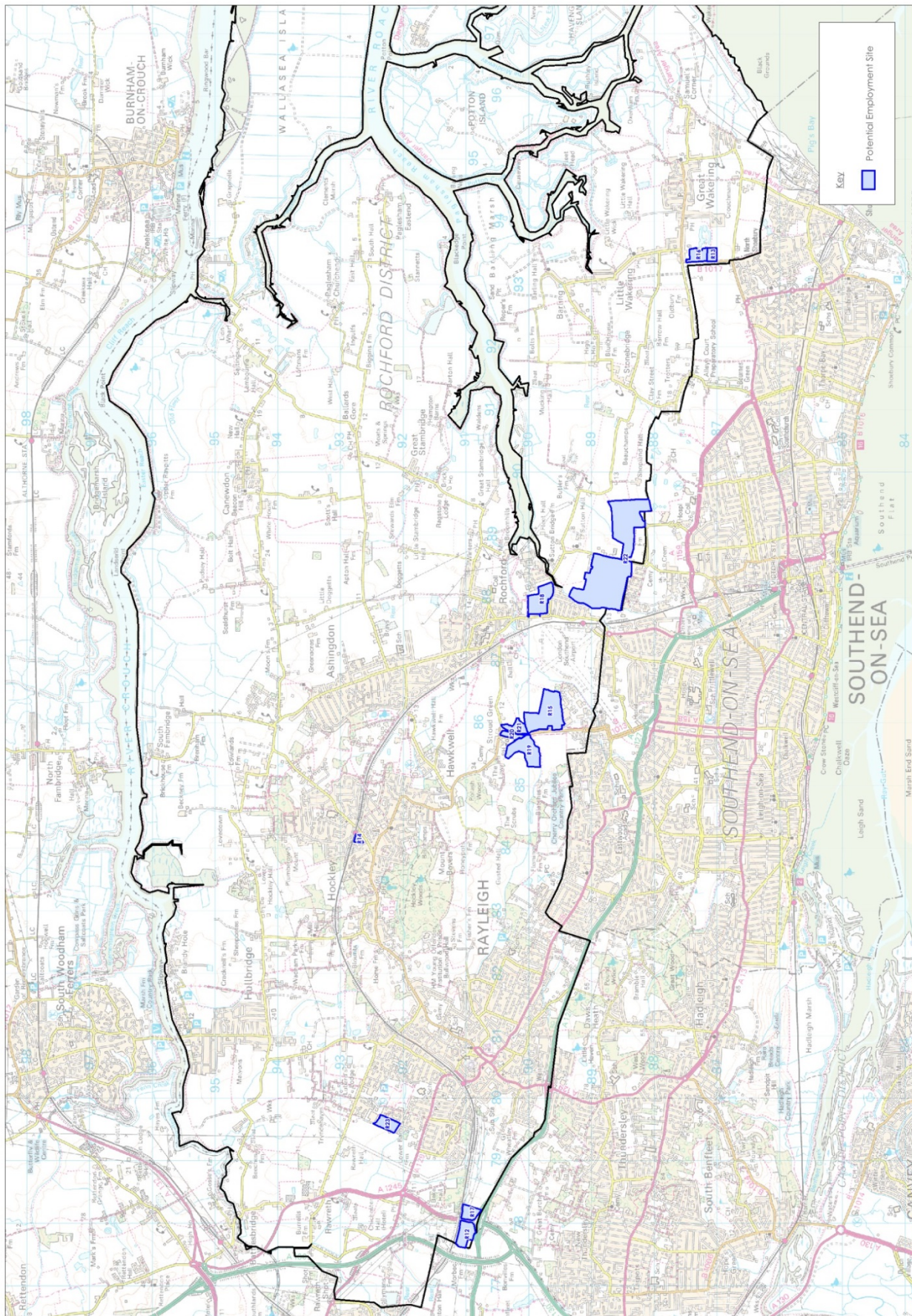
Site CP14



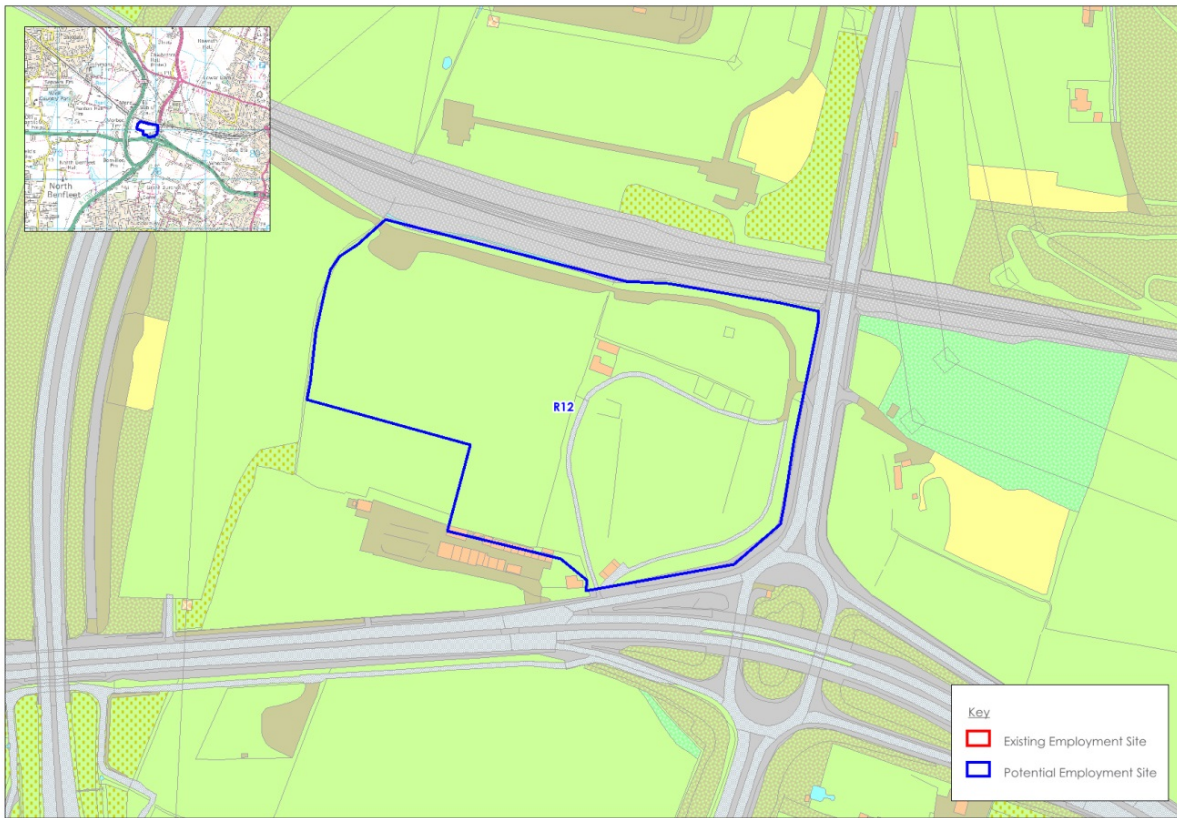
Site CP15



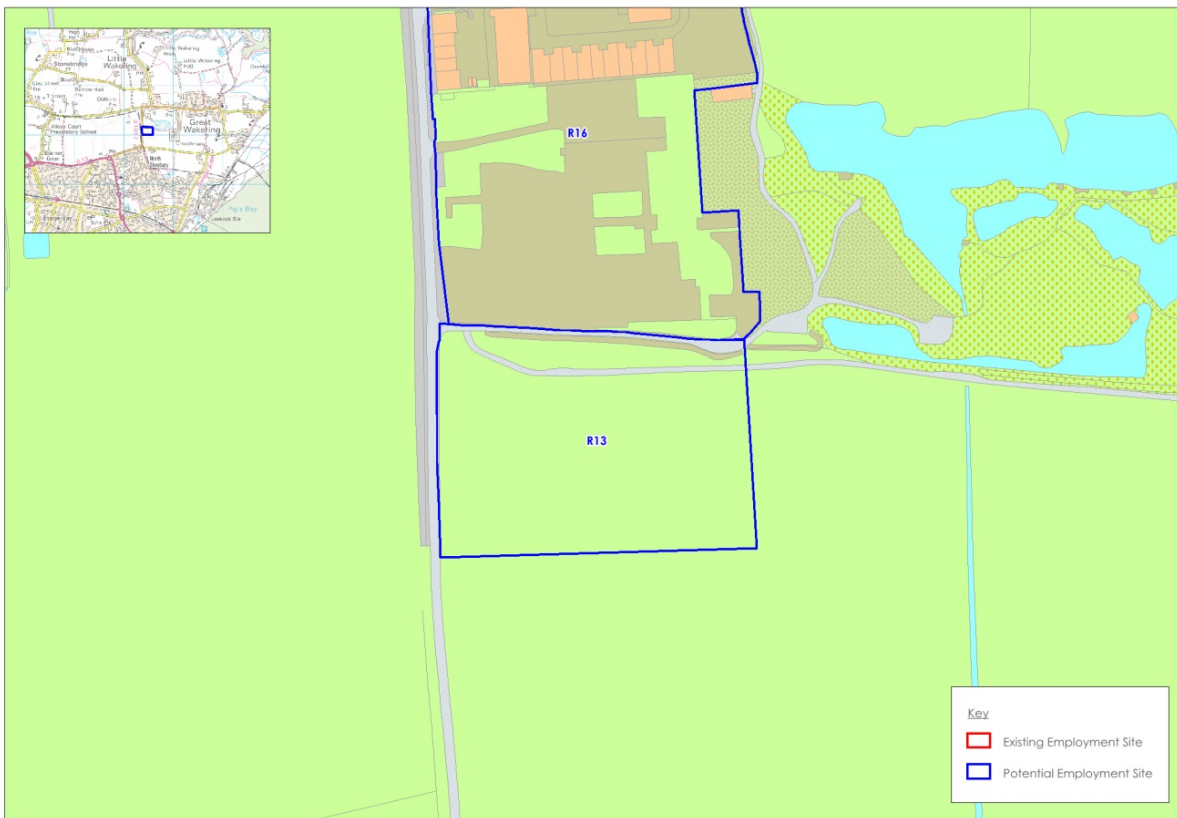
Rochford



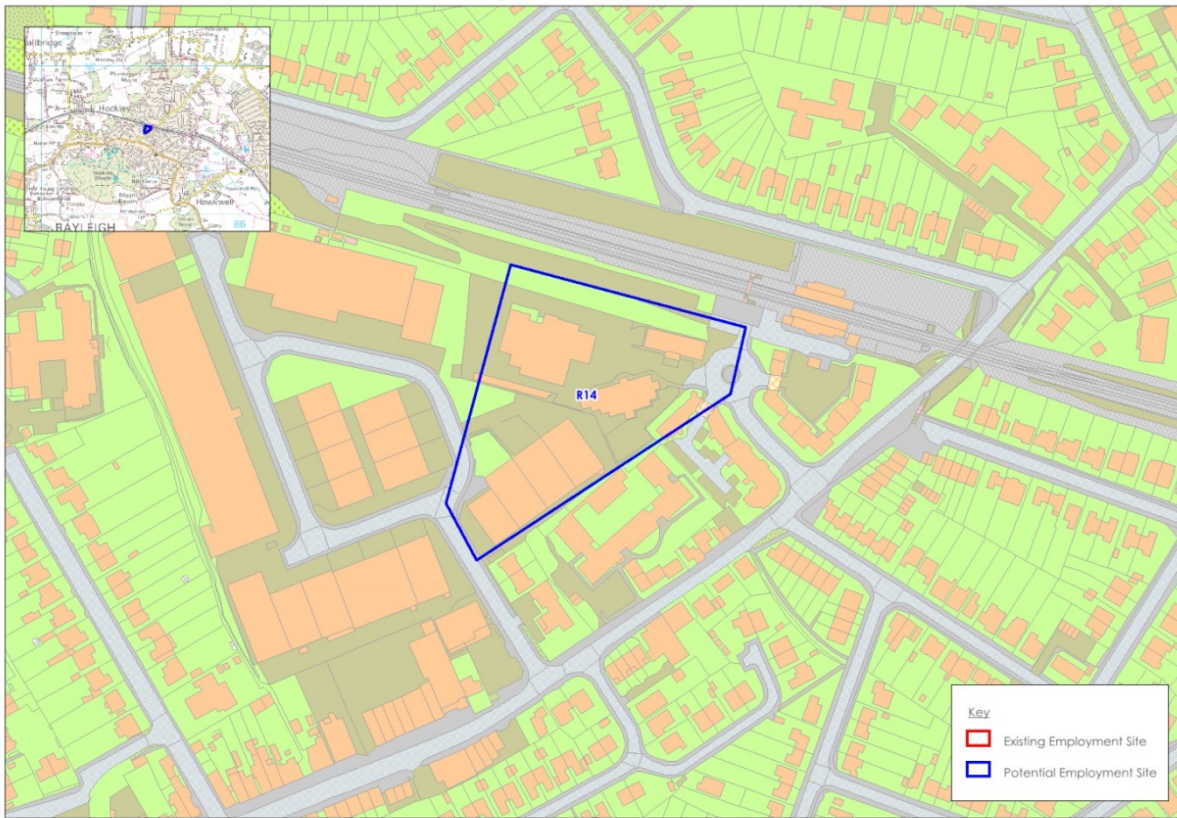
Site R12



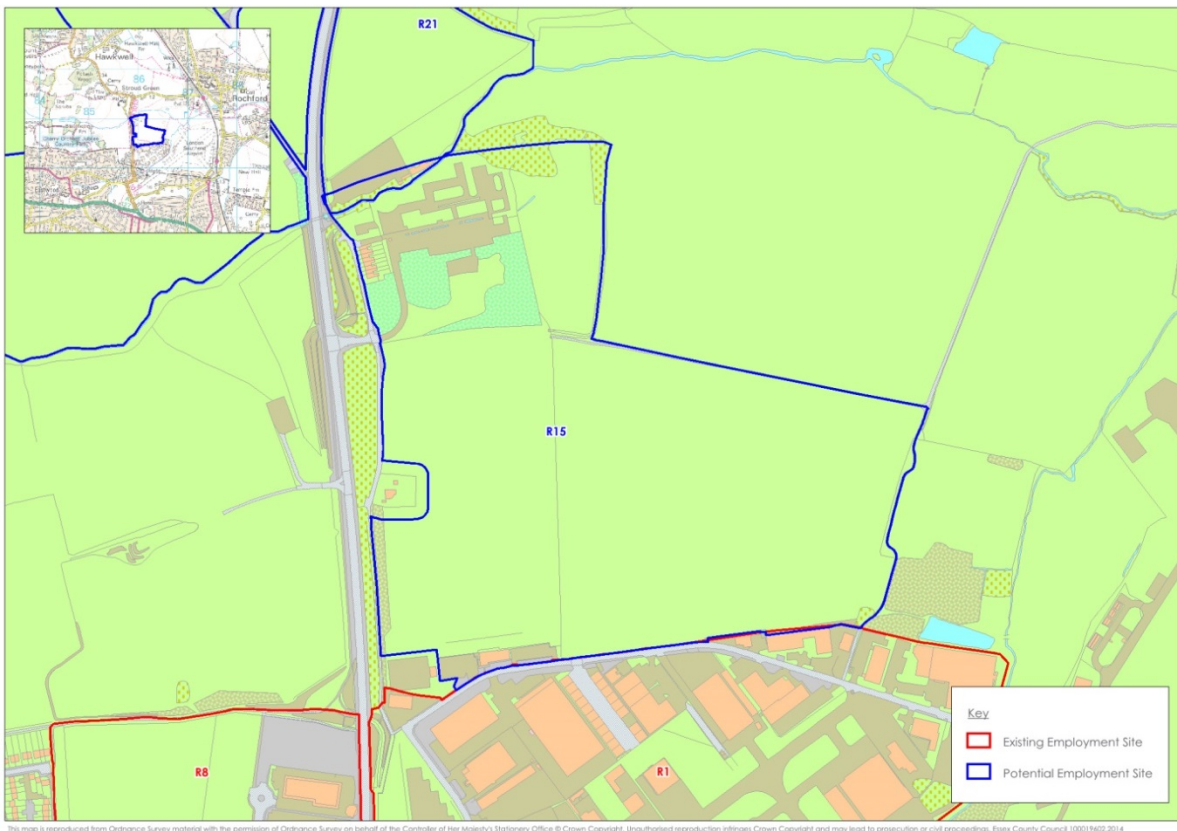
Site R13



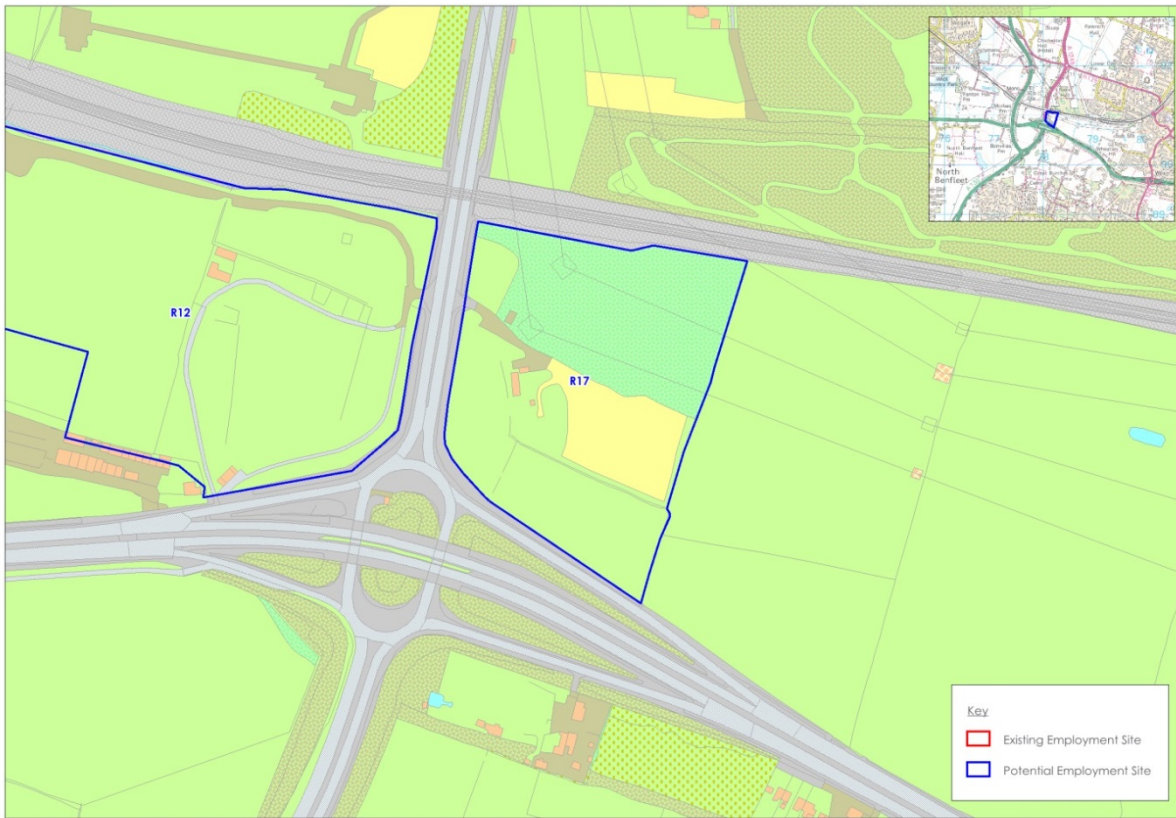
Site R14



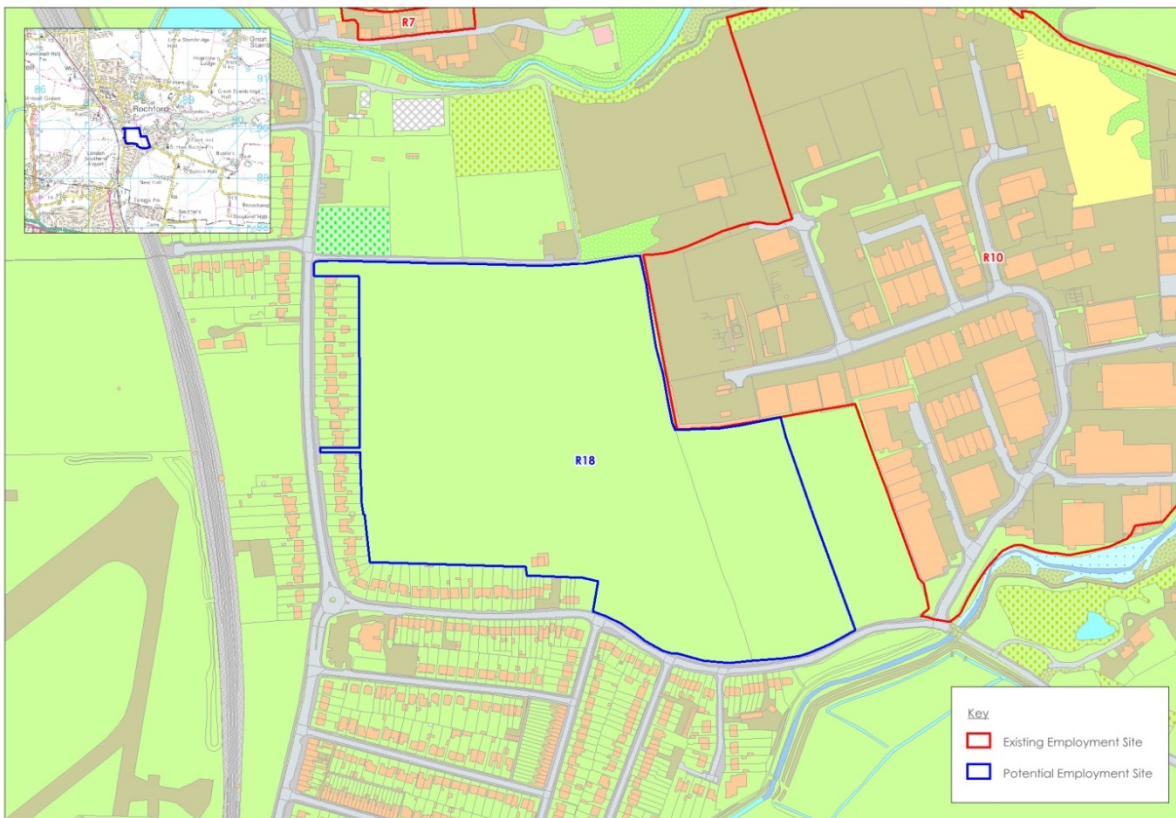
Site R15



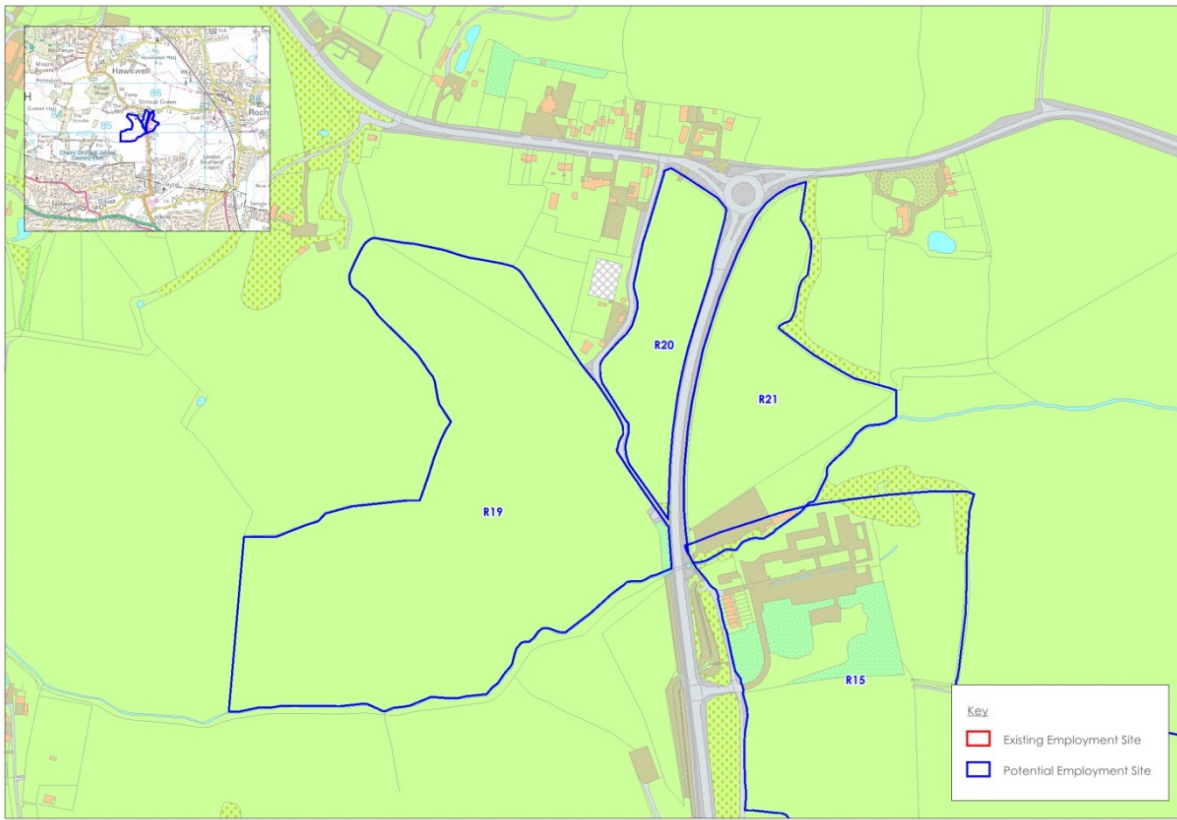
Site R17



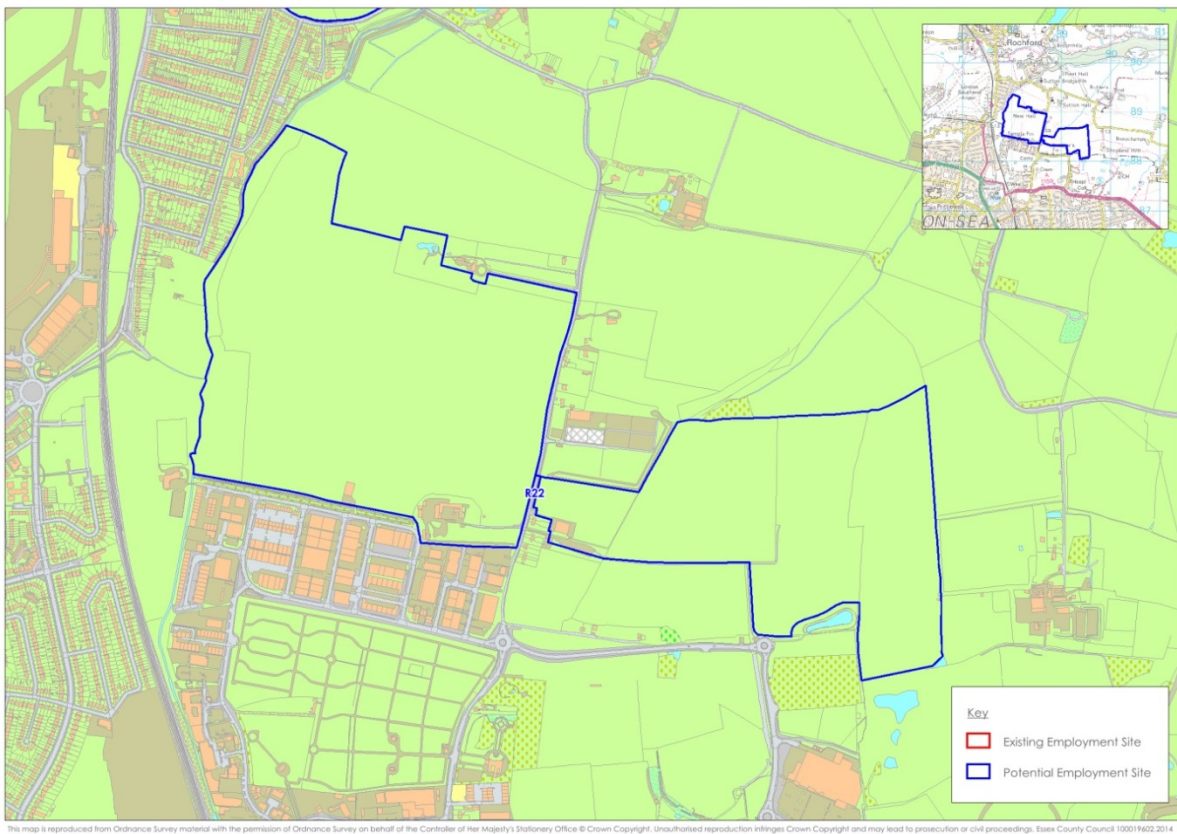
Site R18



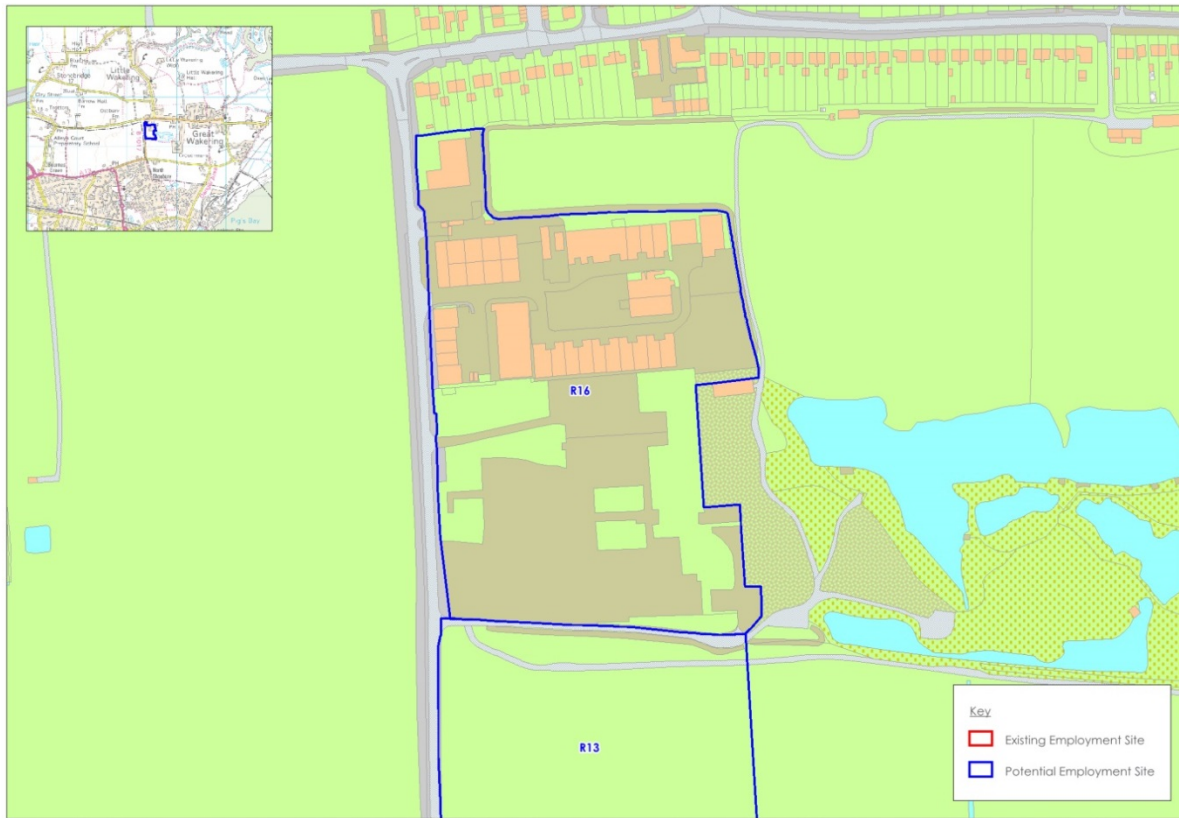
Sites R19, R20 and R21



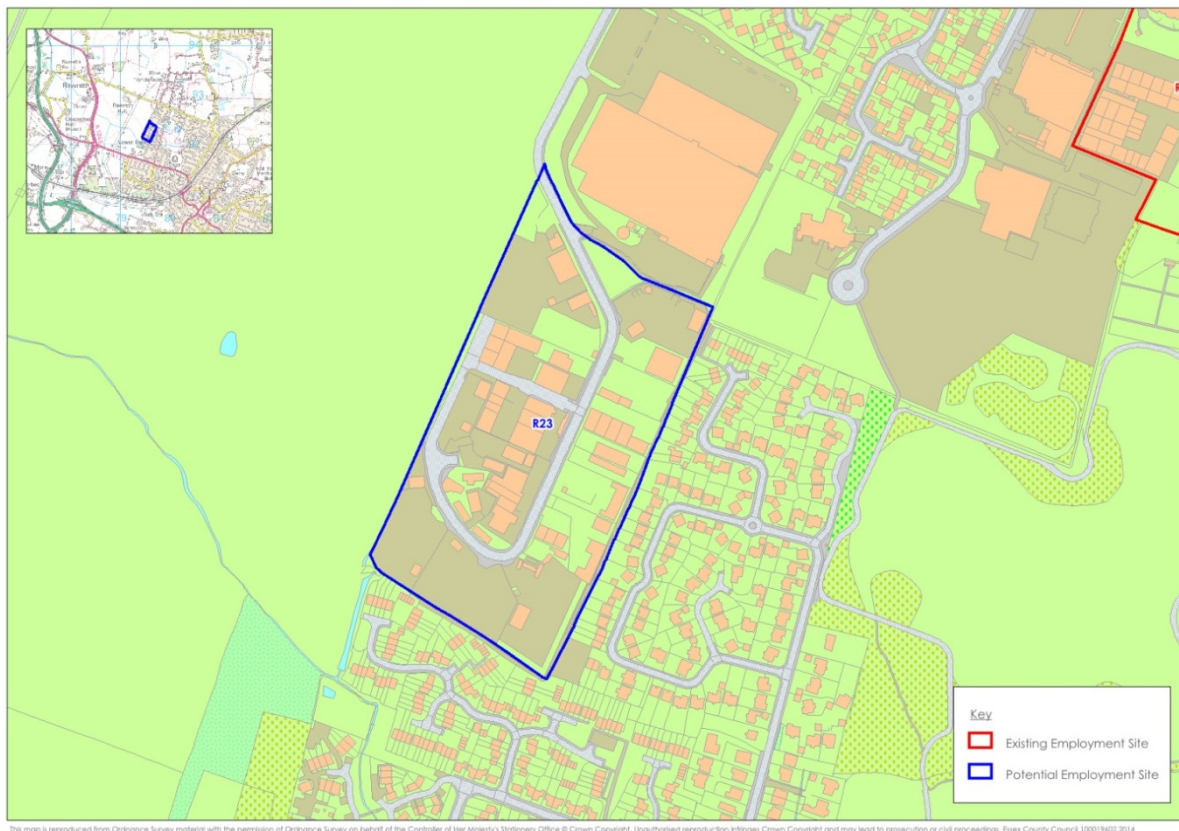
Site R22



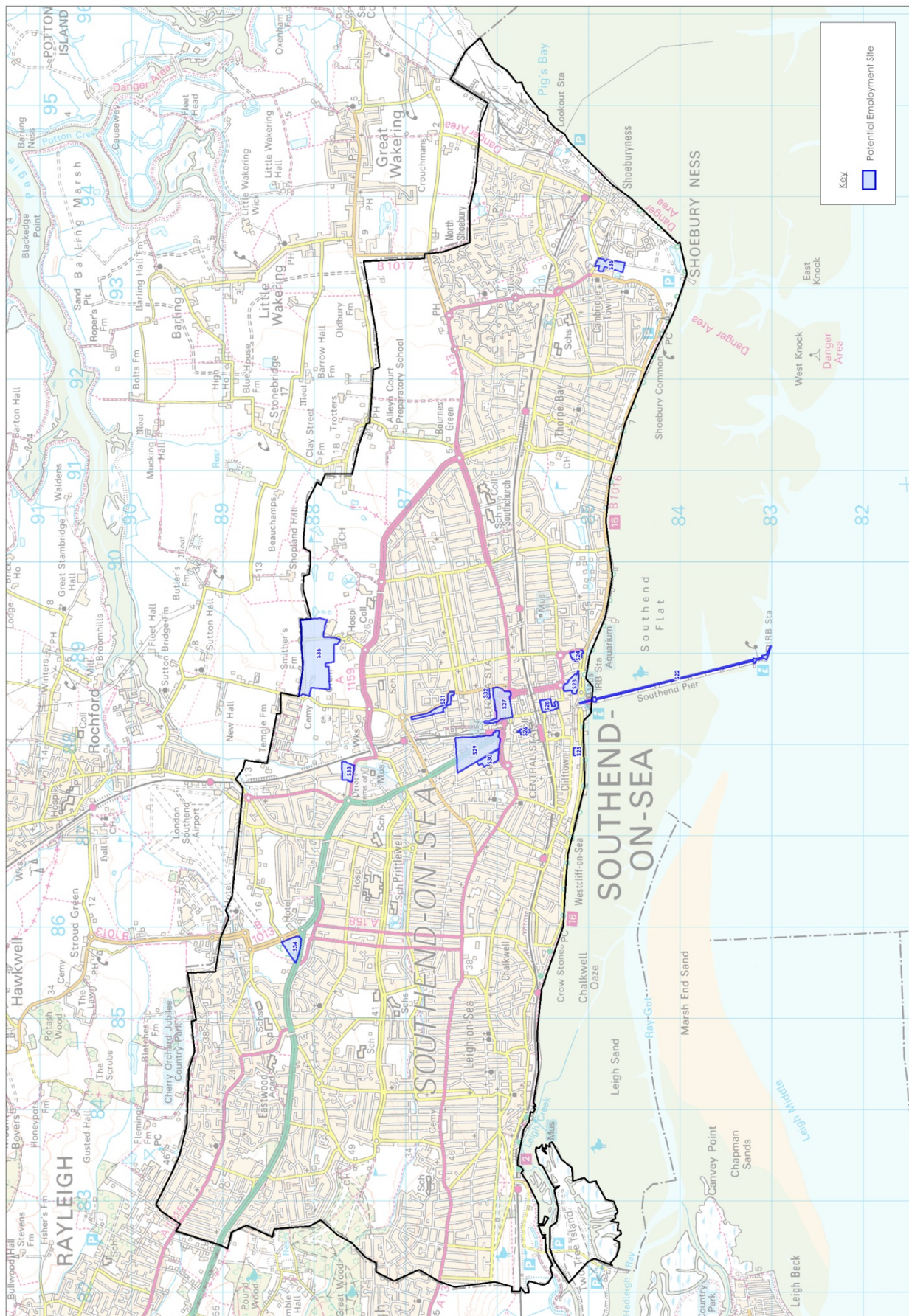
Site R16 – Excluded (Allocated for Residential Use)



Site R23 – Excluded (Allocated for Residential Use)

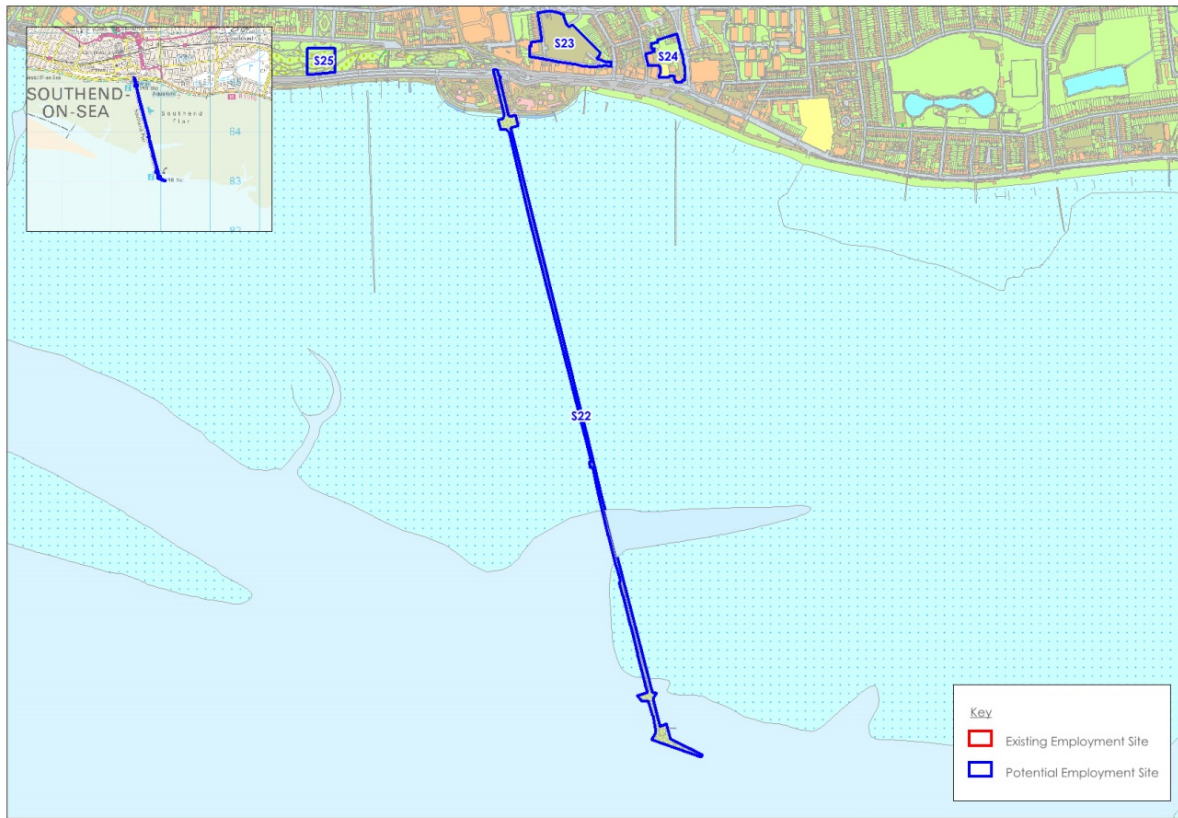


Southend-on-Sea

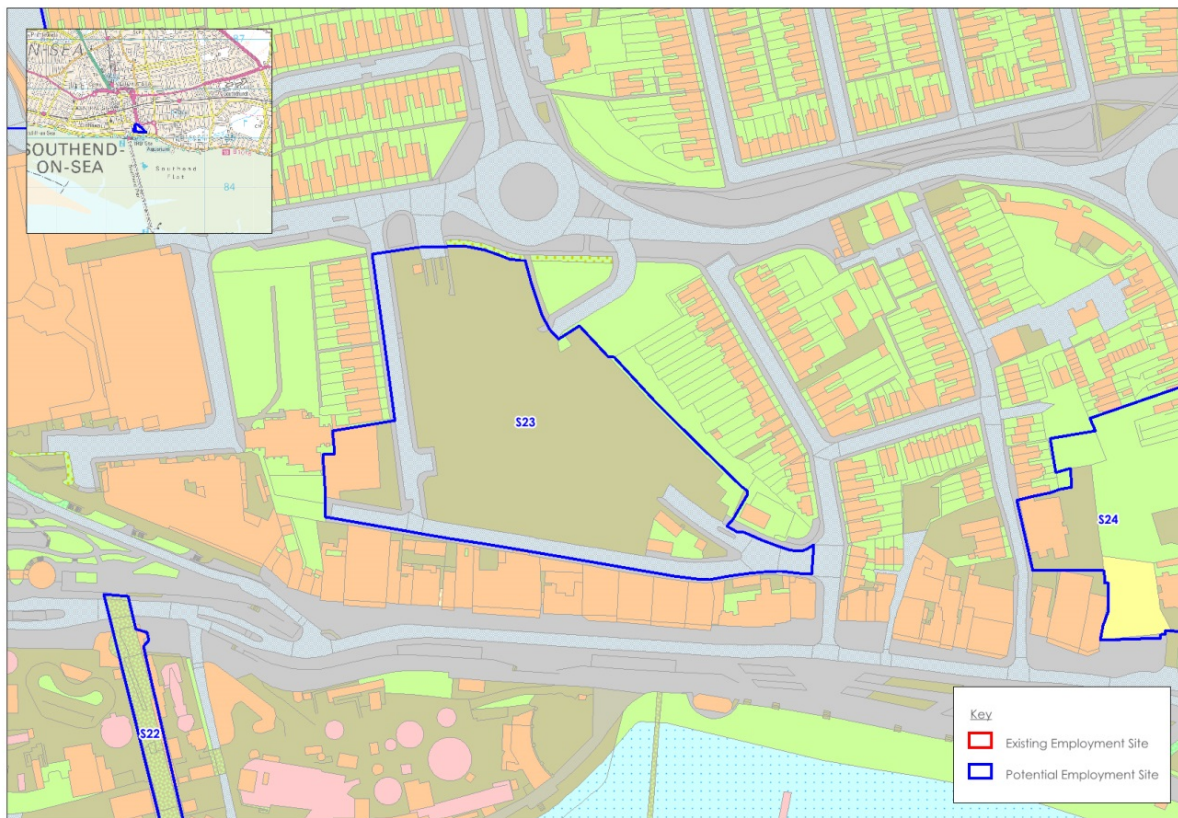


This map is reproduced from Ordnance Survey material with the permission of Ordnance Survey on behalf of the Controller of Her Majesty's Stationary Office © Crown Copyright. Unauthorised reproduction infringes Crown Copyright and may lead to prosecution or civil proceedings. Essex County Council 100019602.2014

Site S22 (excluded from assessment)



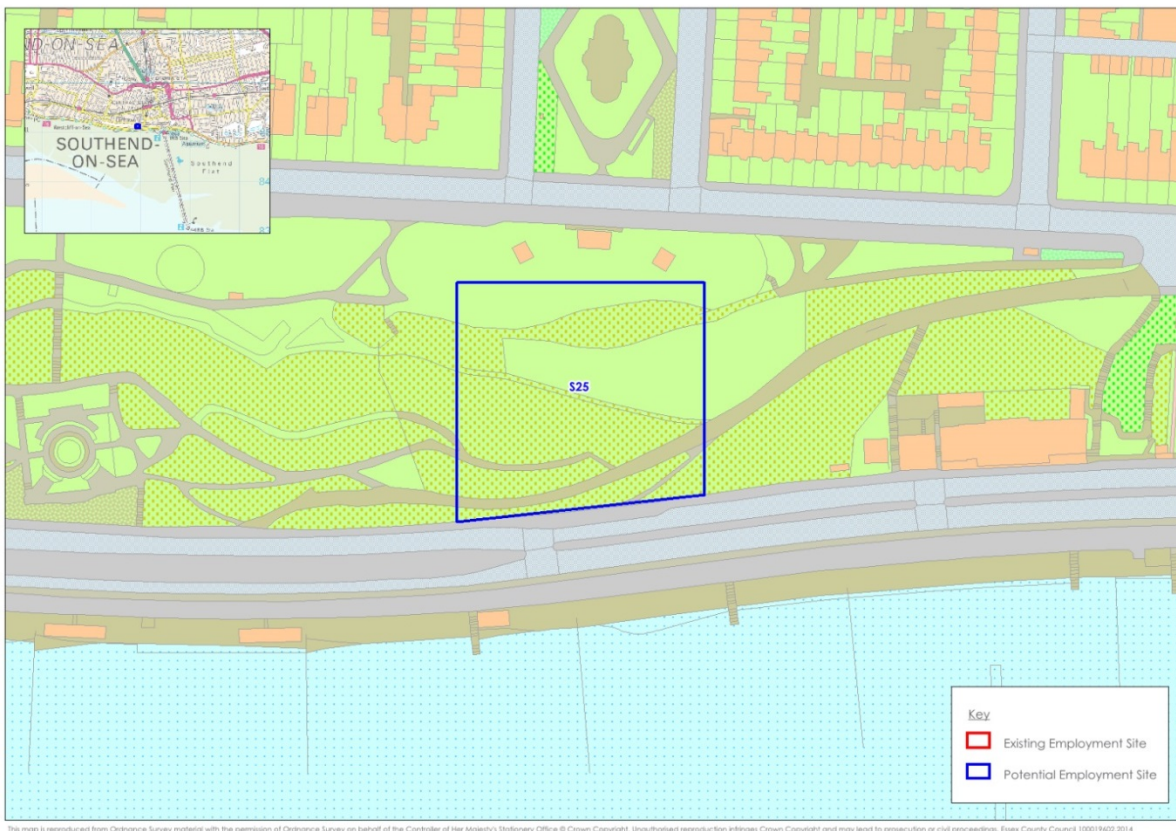
Site S23 (excluded from assessment)



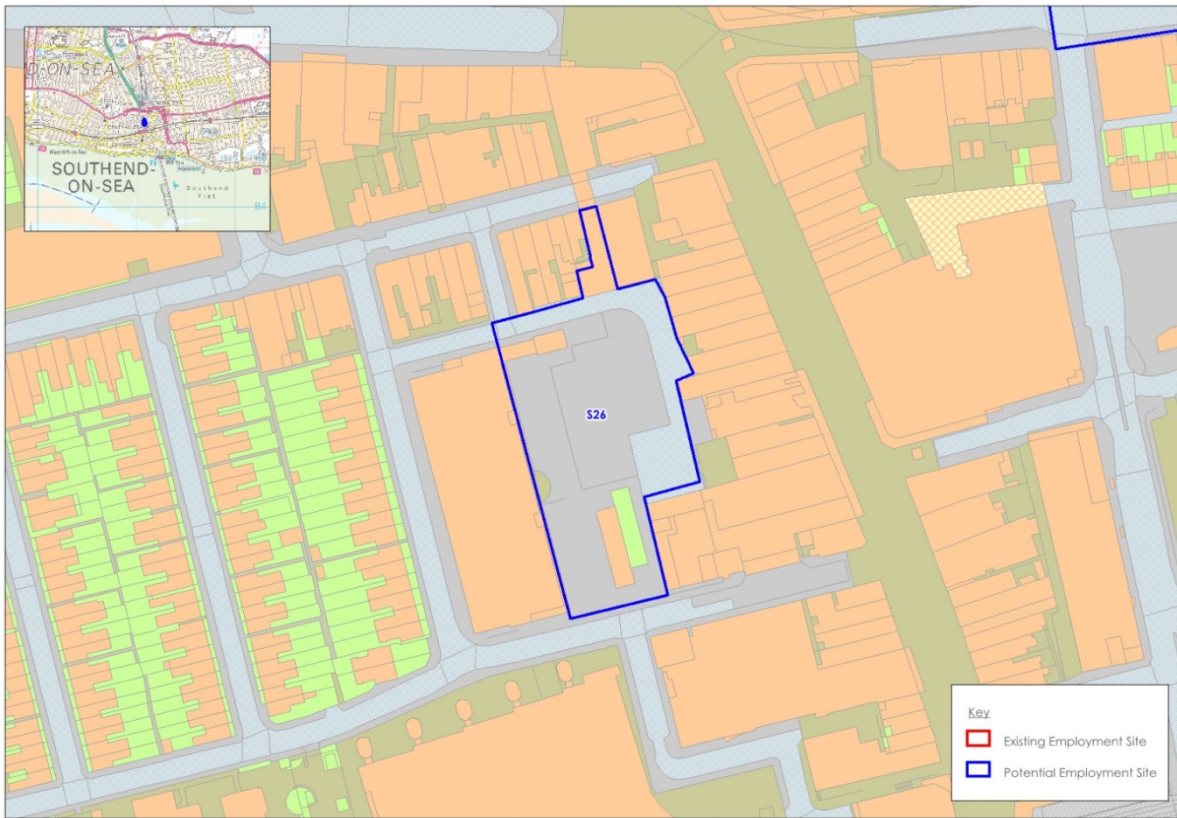
Site S24 (excluded from assessment)



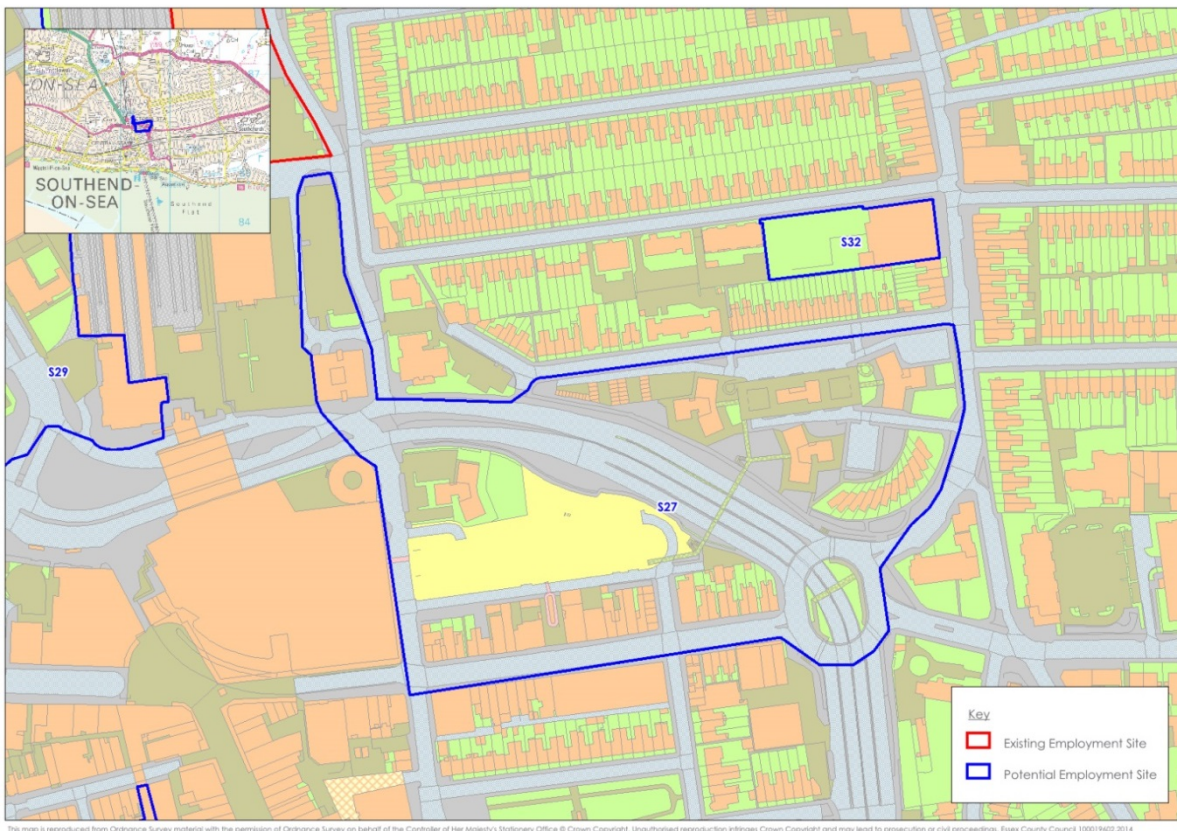
Site S25 (excluded from assessment)



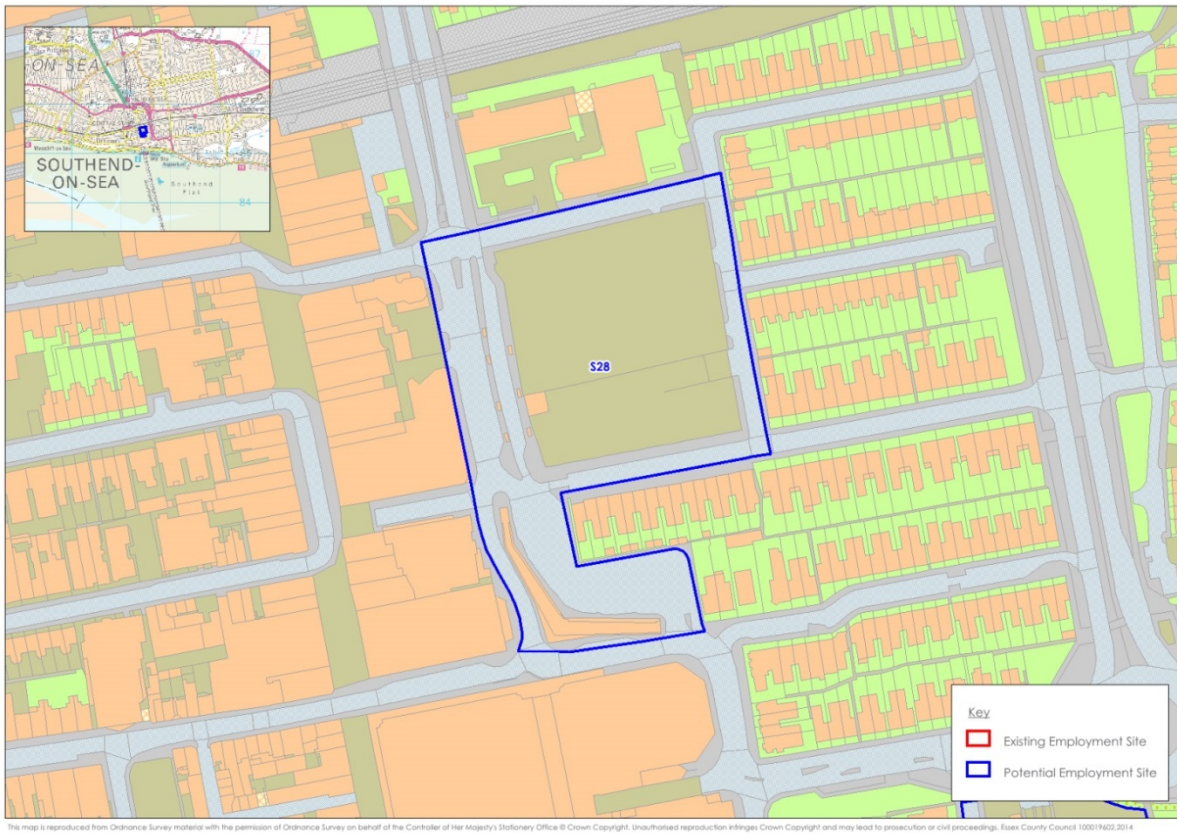
Site S26



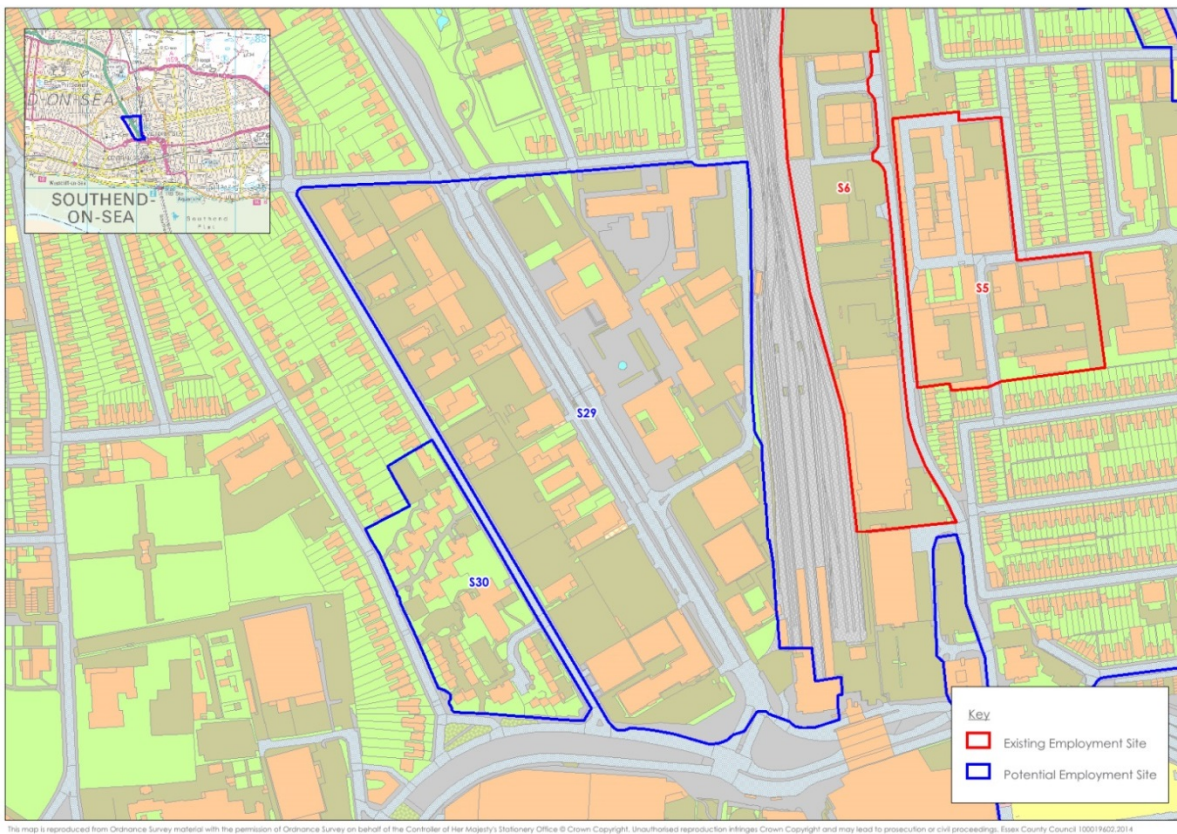
Site S27 (excluded from assessment)



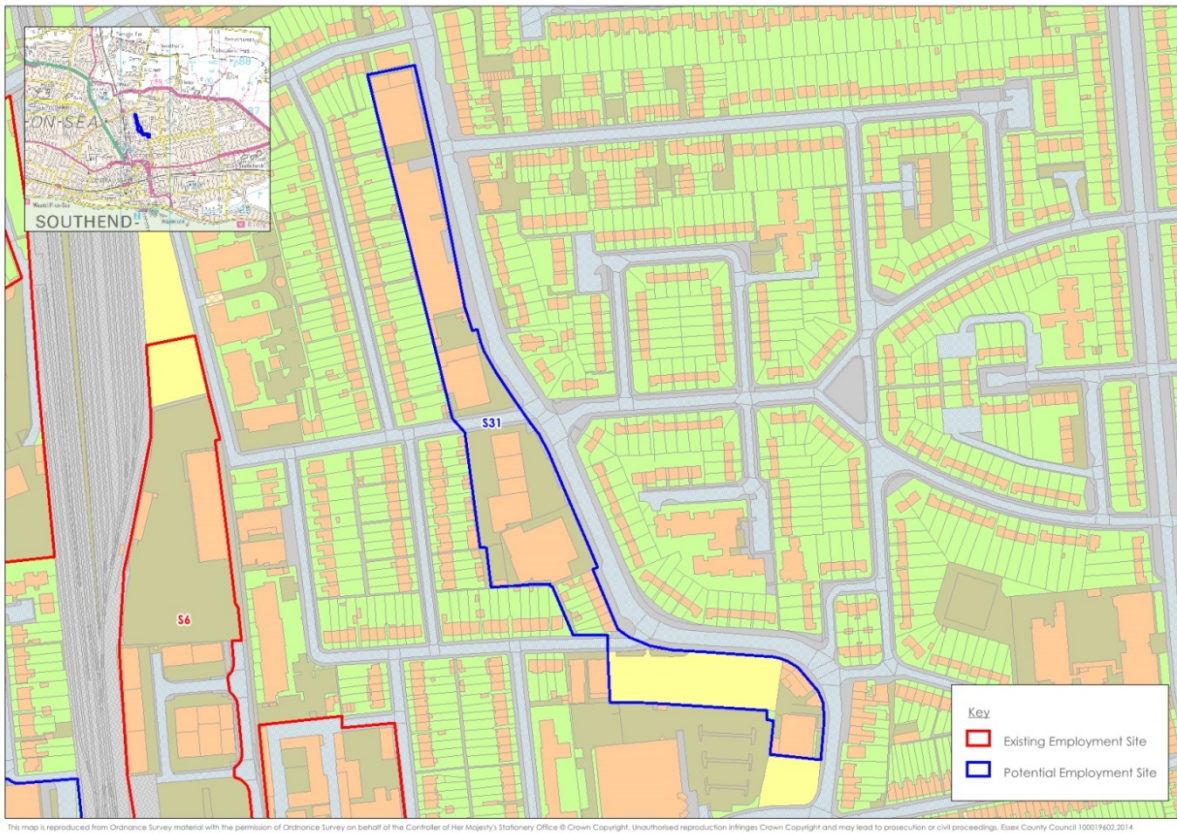
Site S28 (excluded from assessment)



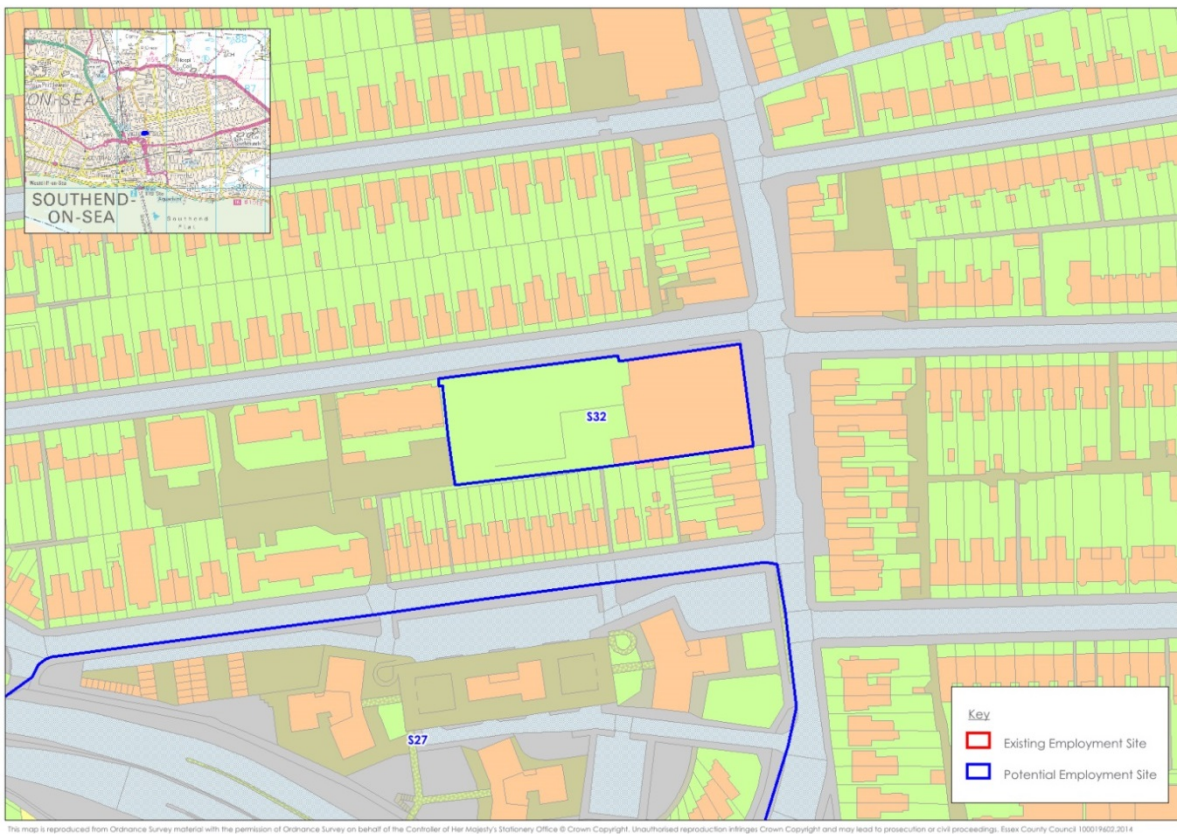
Site S29 and S30 (S30 excluded from assessment)



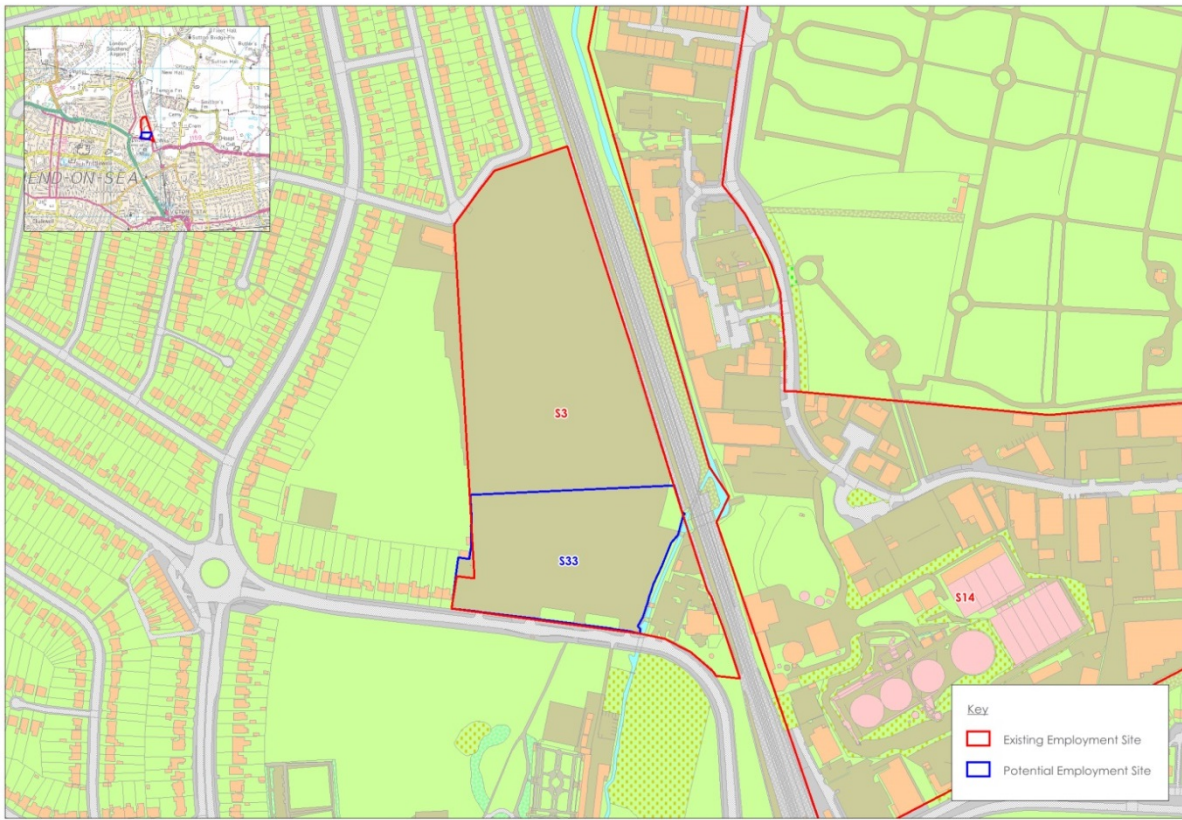
Site S31 (excluded from assessment)



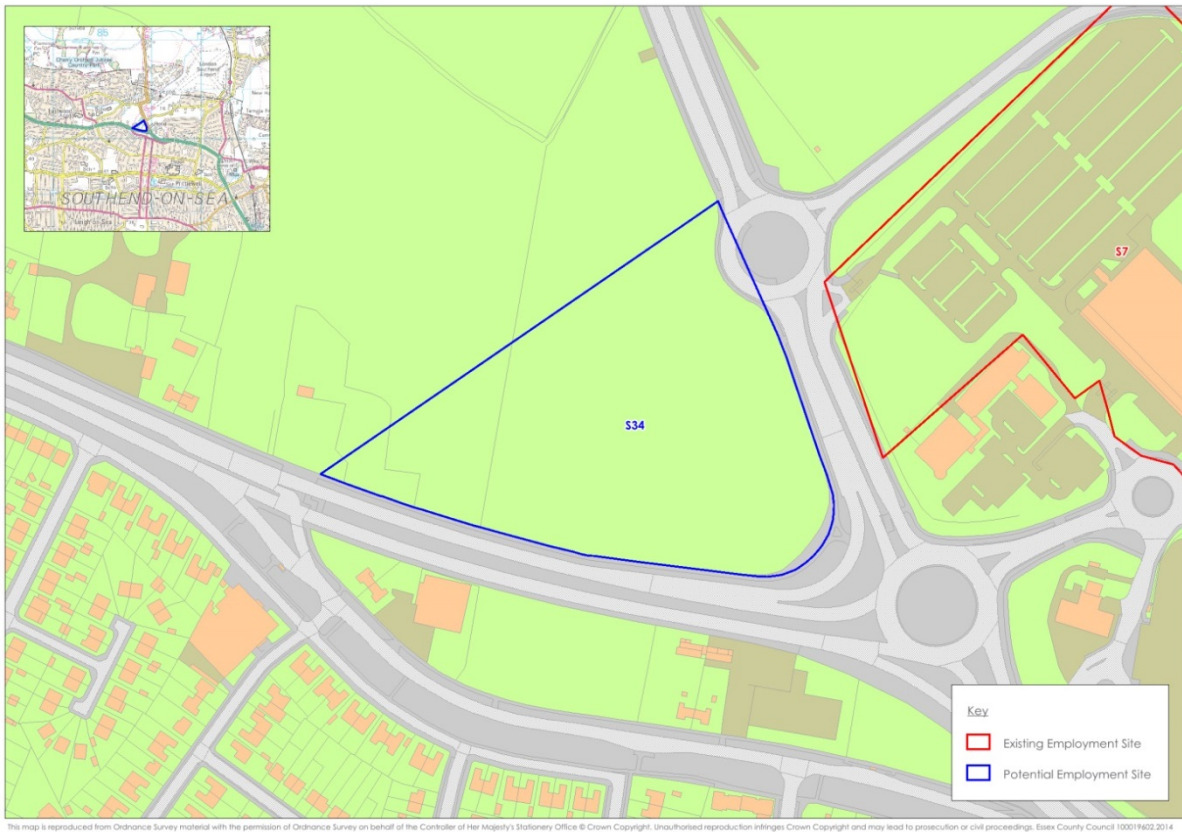
Site S32 (excluded from assessment)



Site S33 (Excluded from assessment)



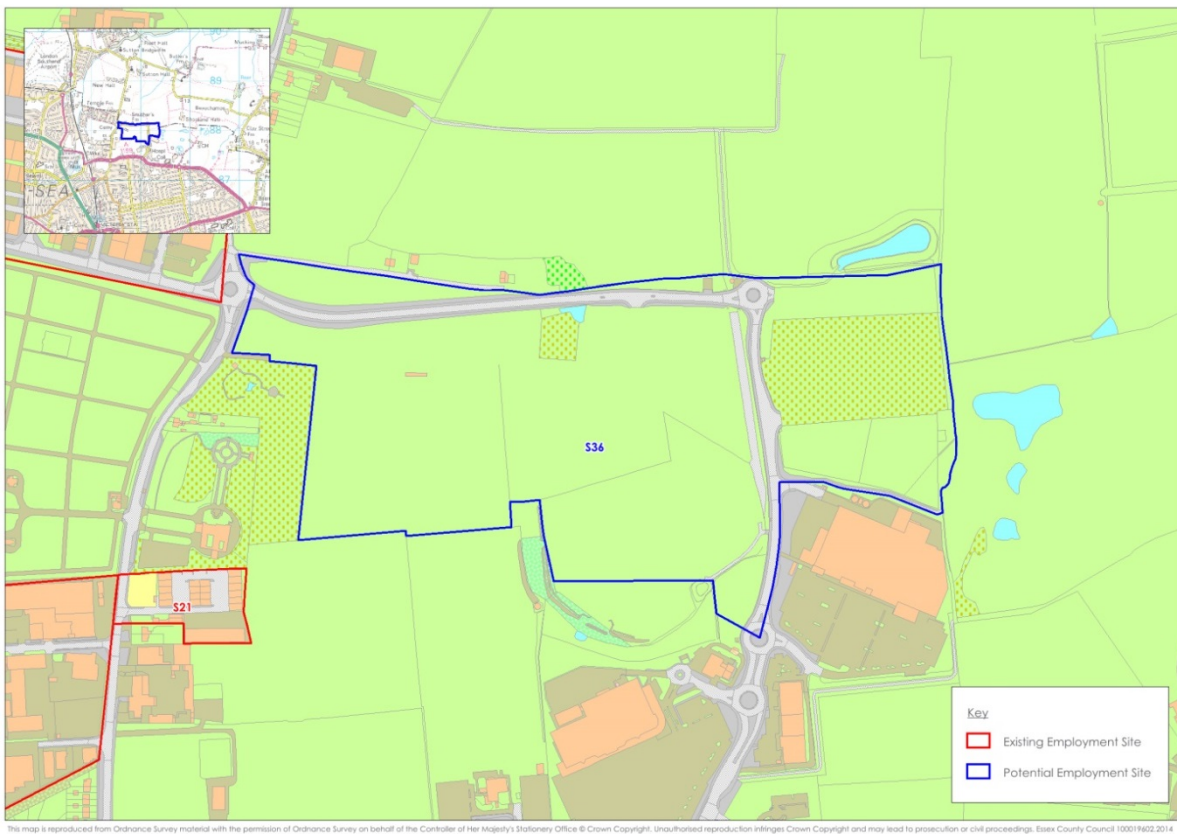
Site S34



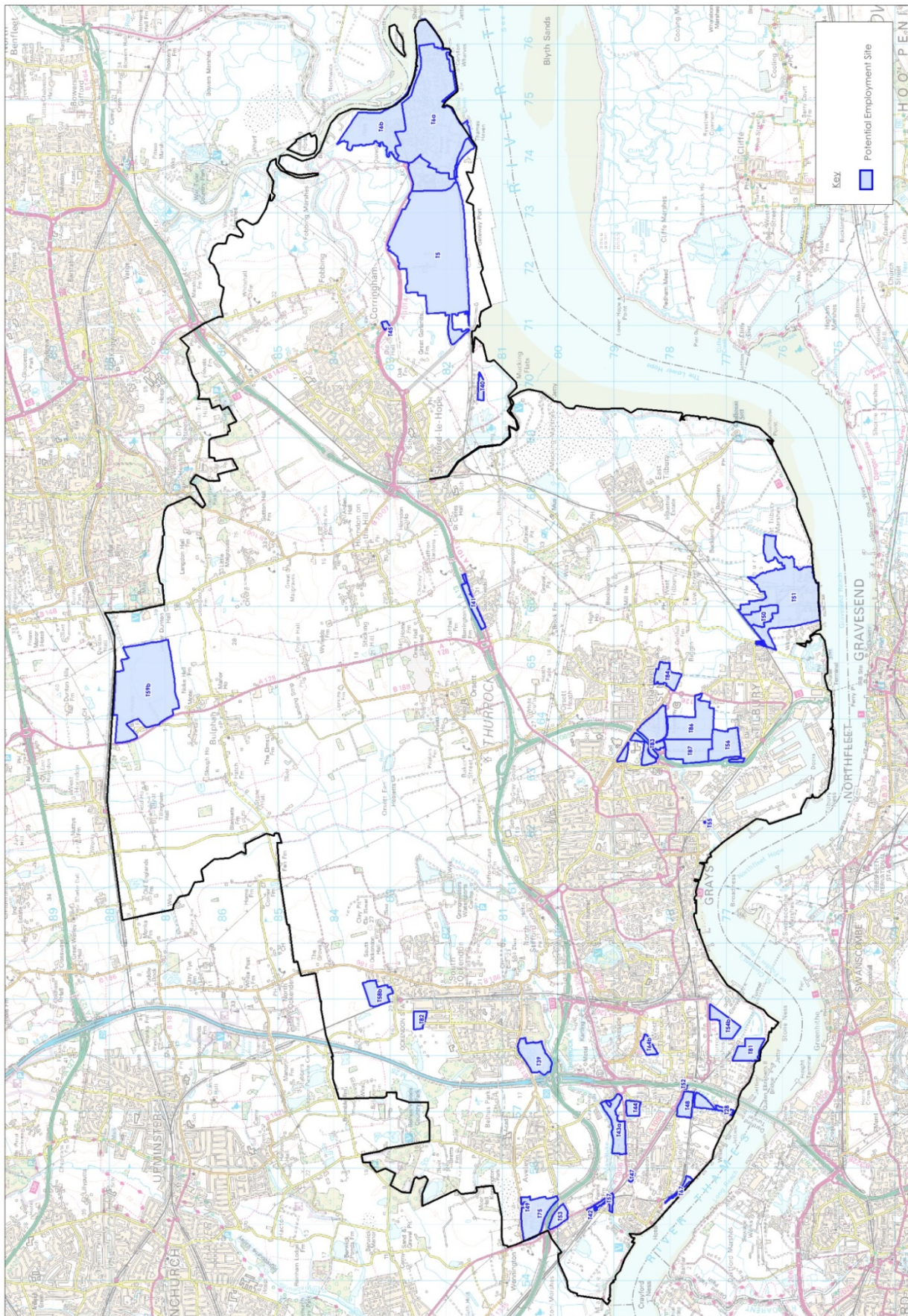
Site S35



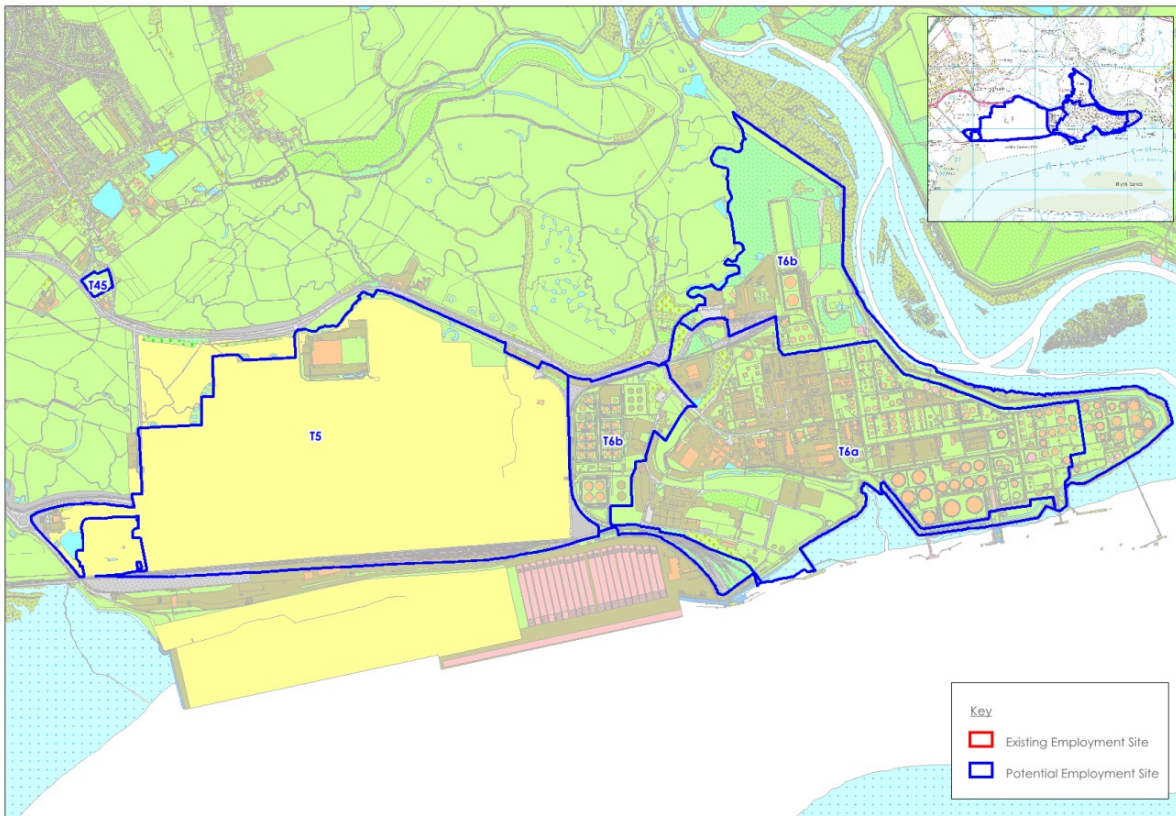
Site S36



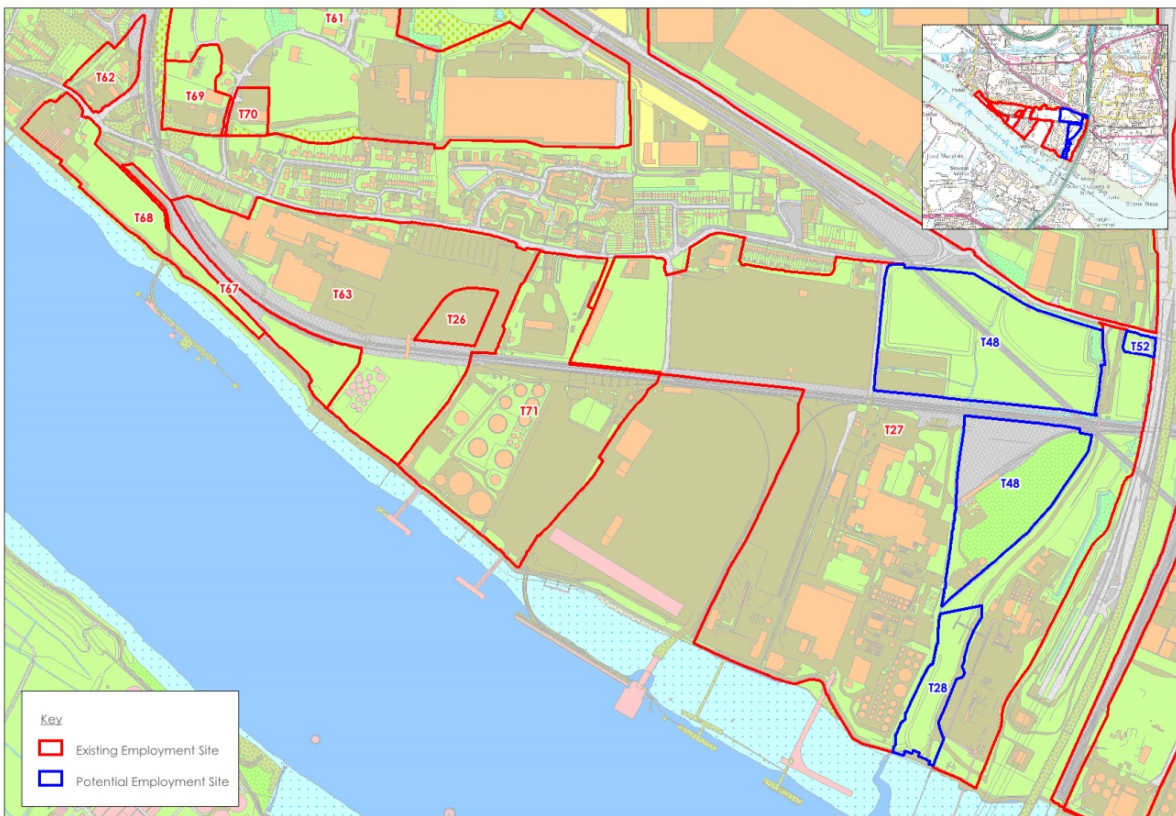
Thurrock



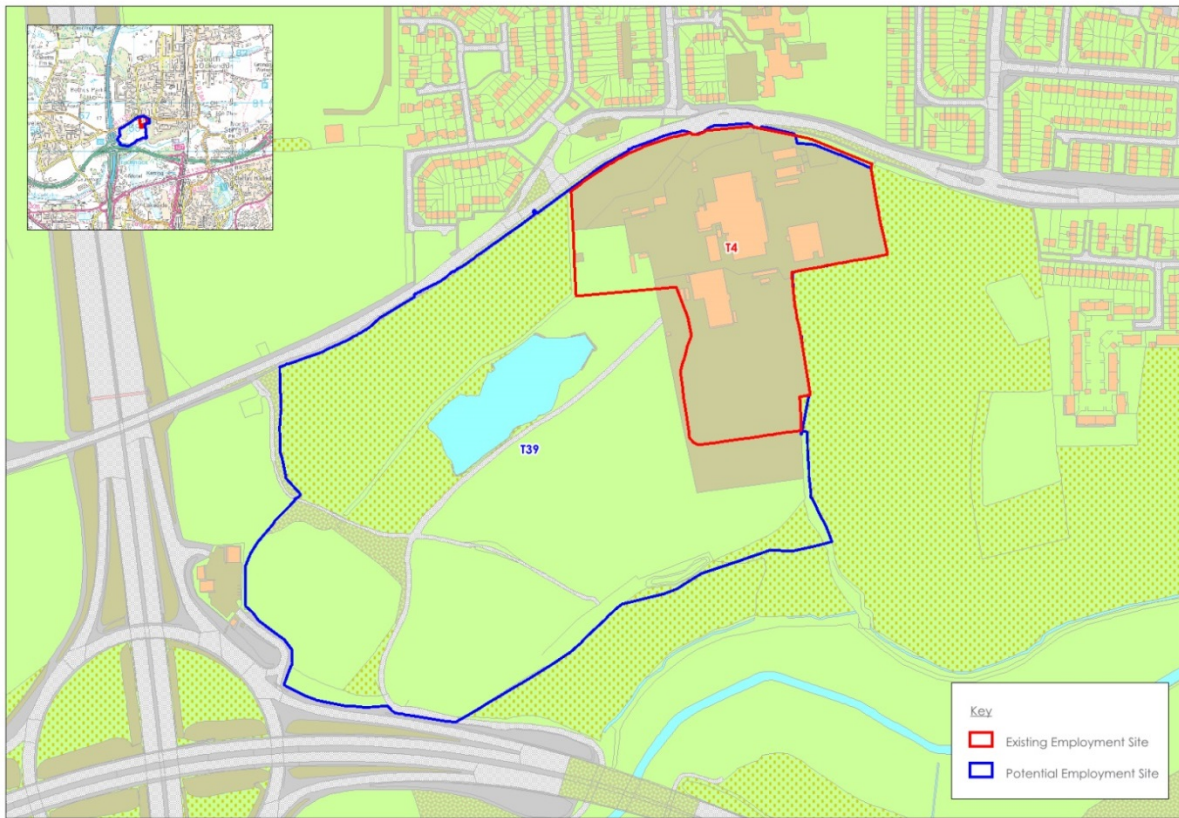
Site T5, T6 and T45



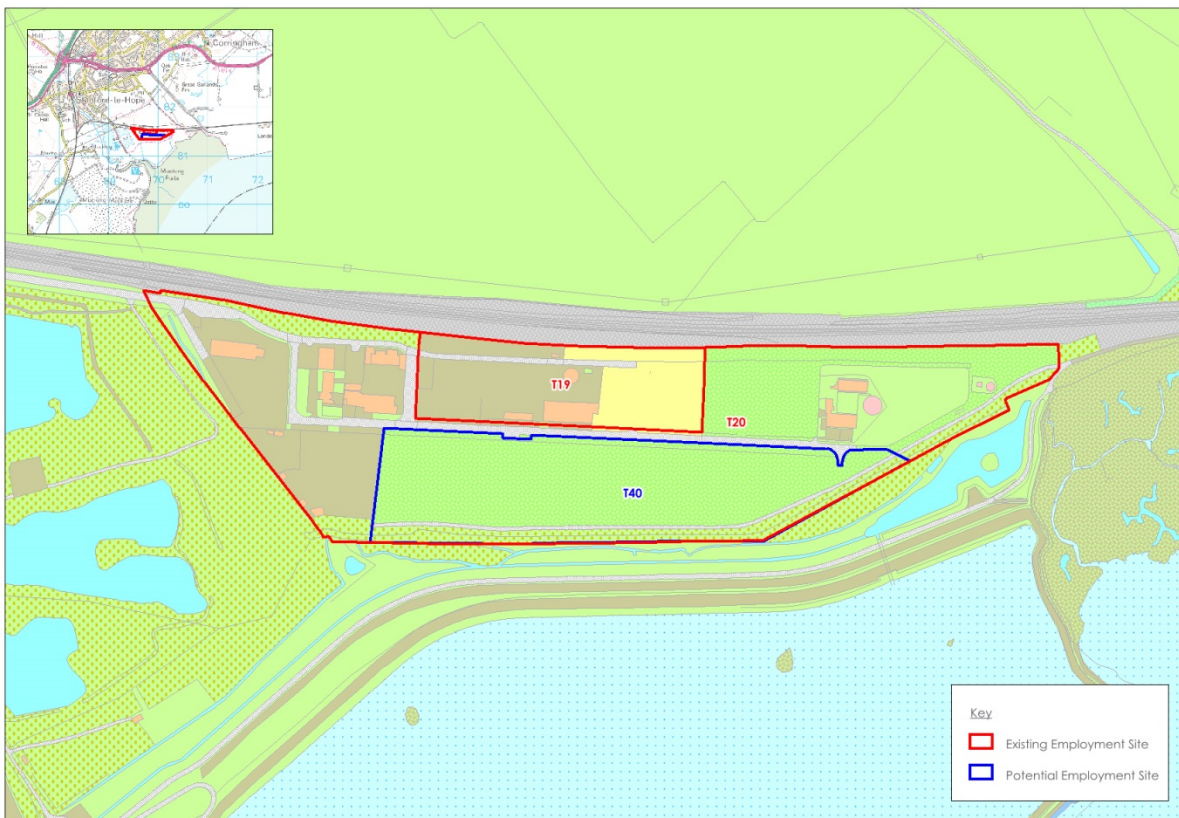
Site T28, T48, T52 and T67



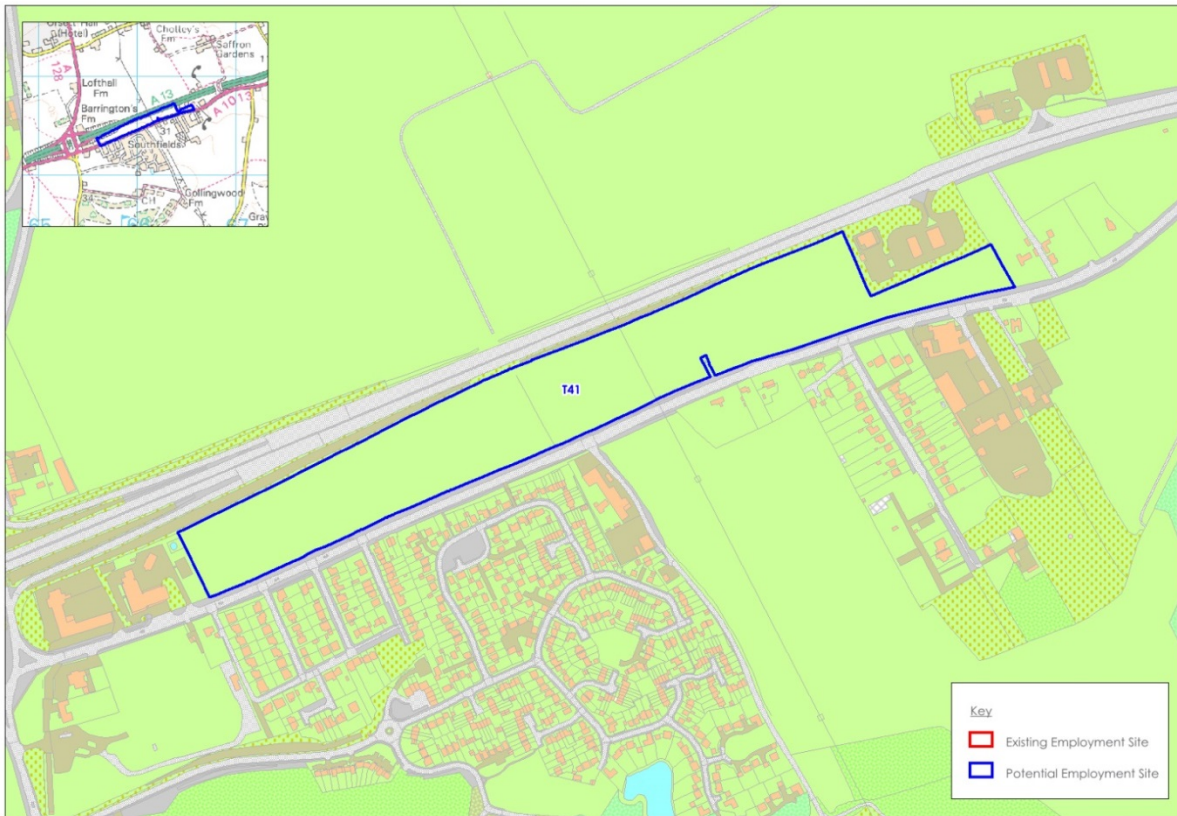
Site T39



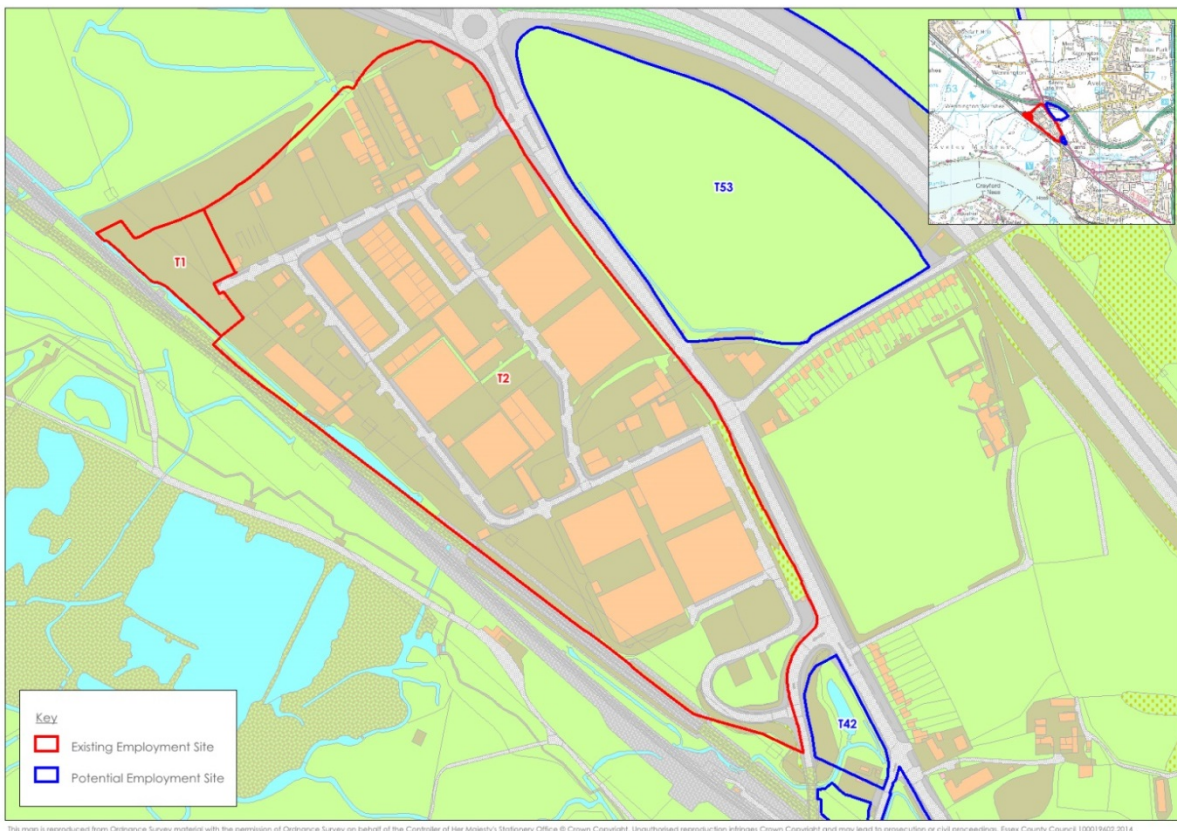
Site T40



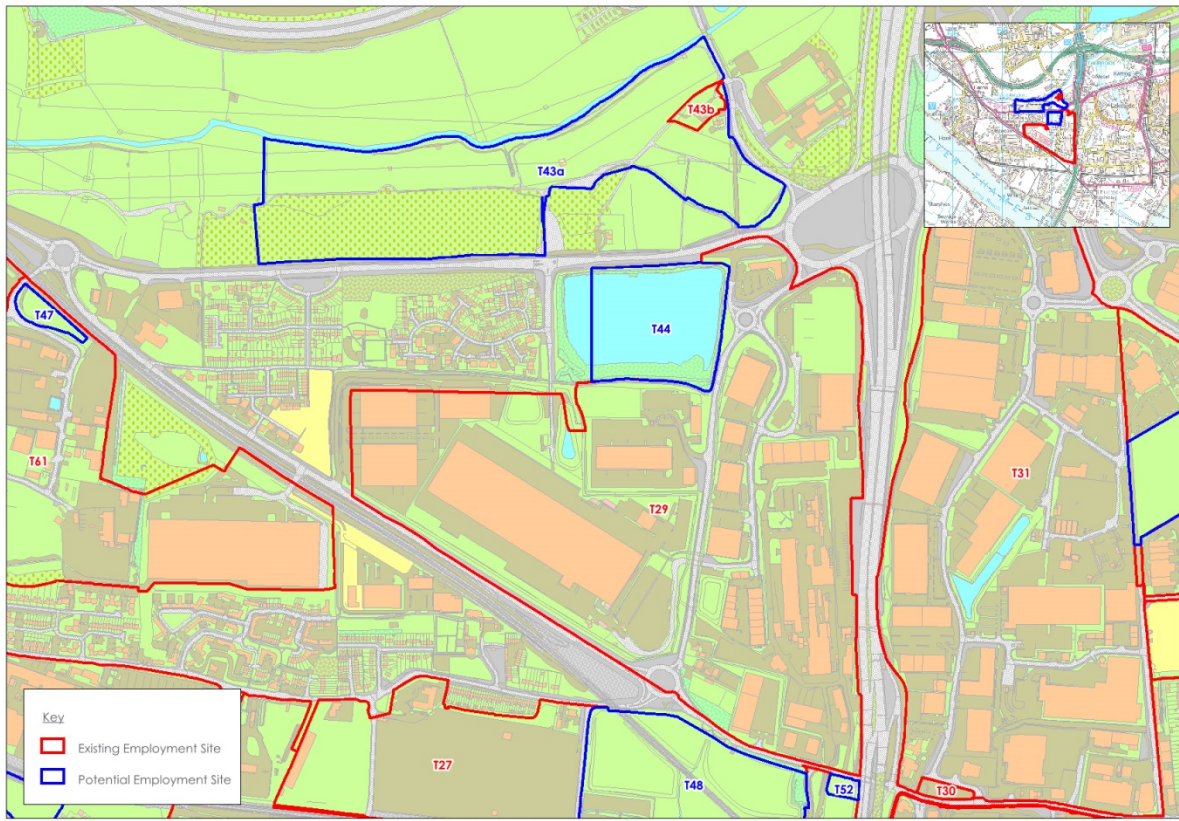
Site T41



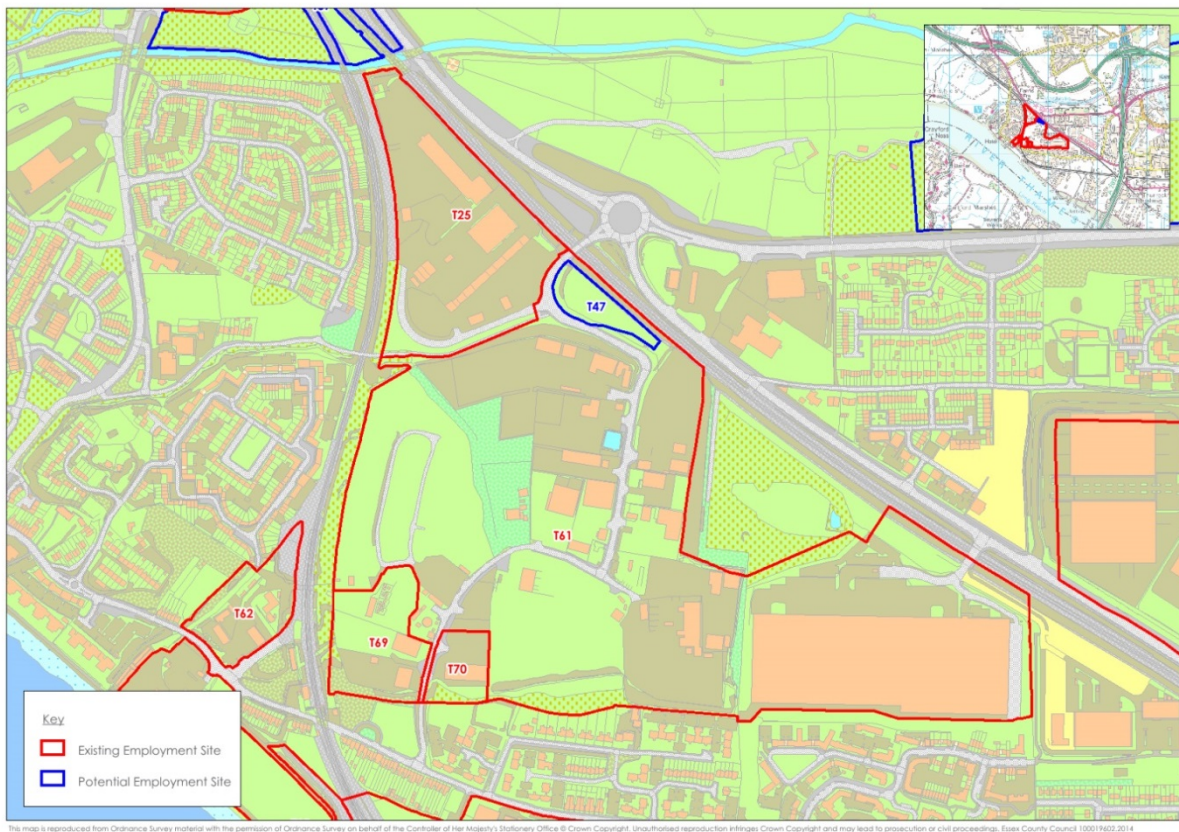
Site T42 and T53



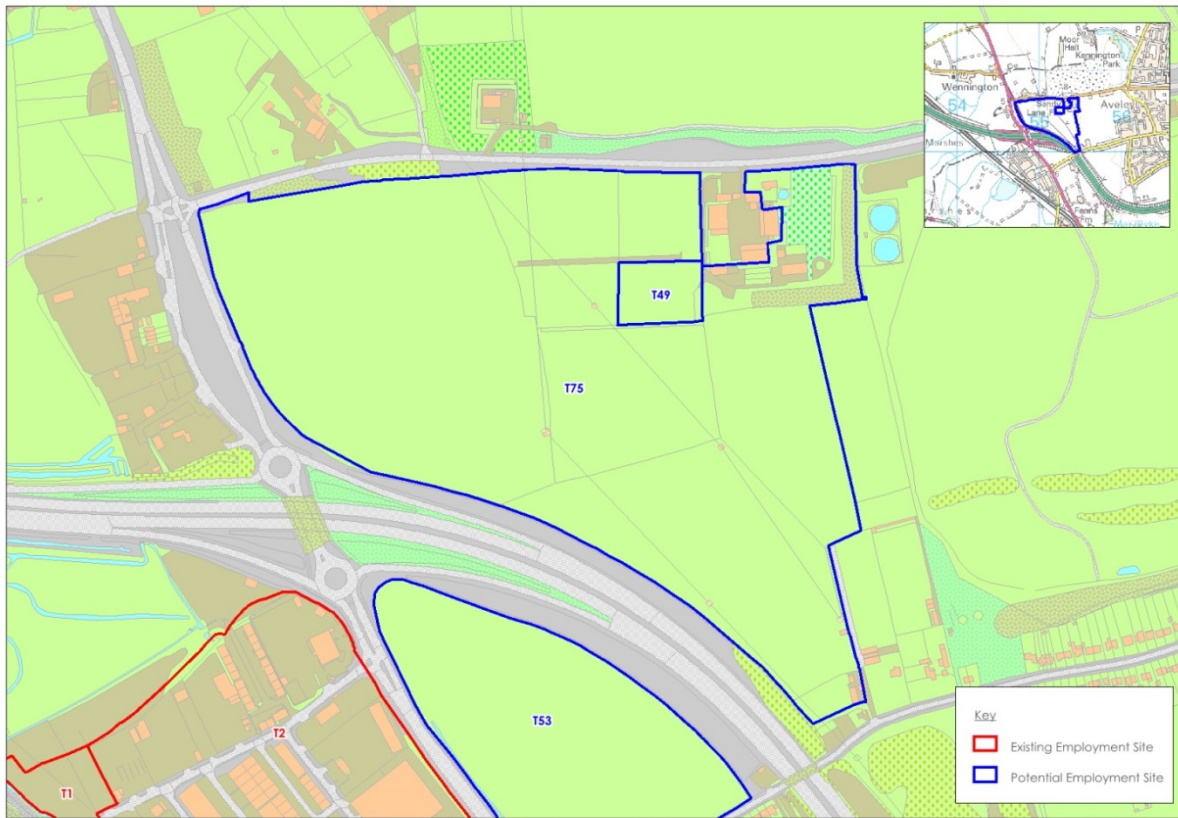
Site T43a and 44



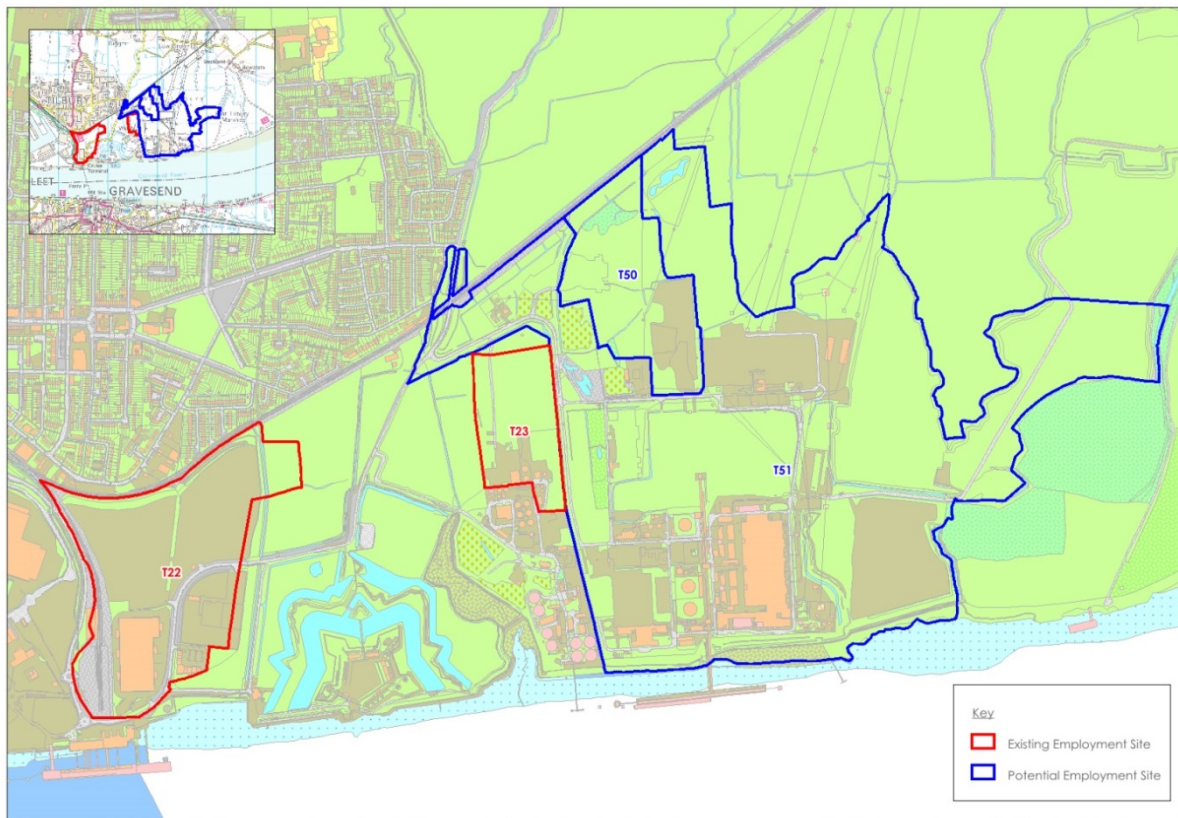
Site T47



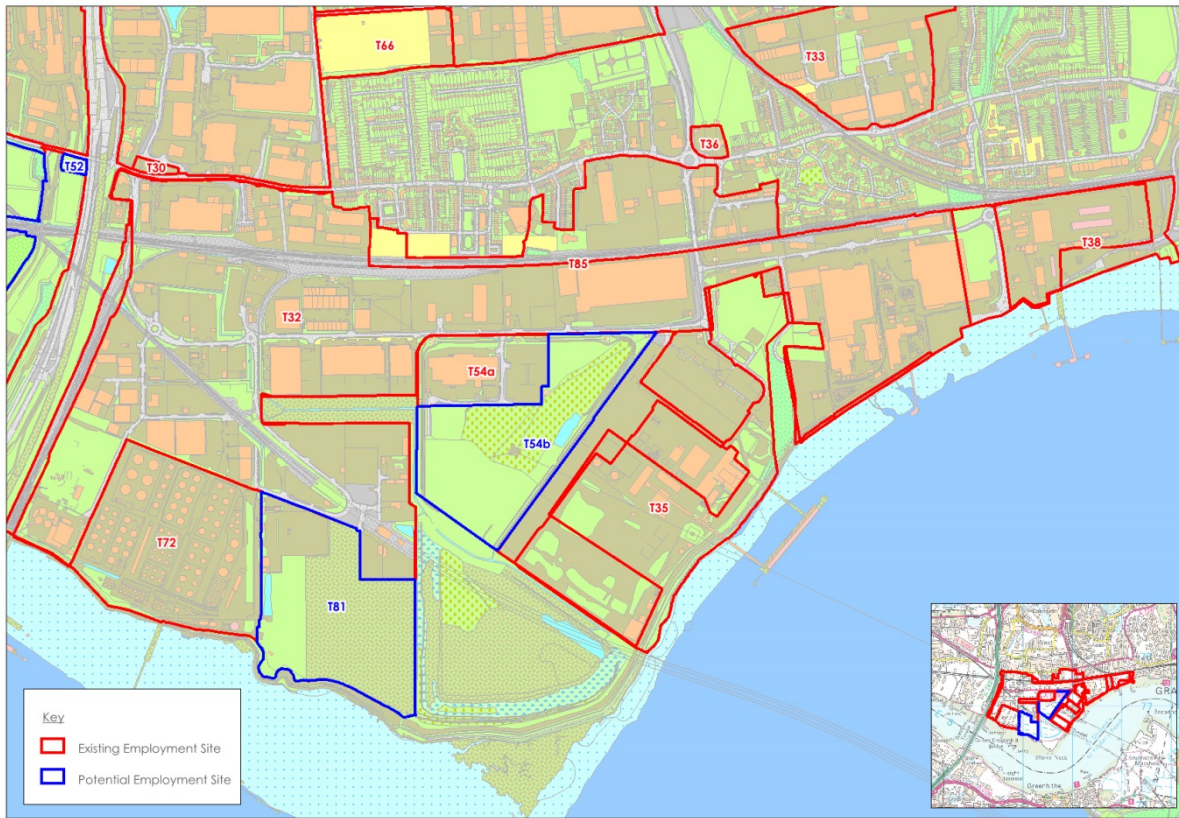
Site T49 and T75



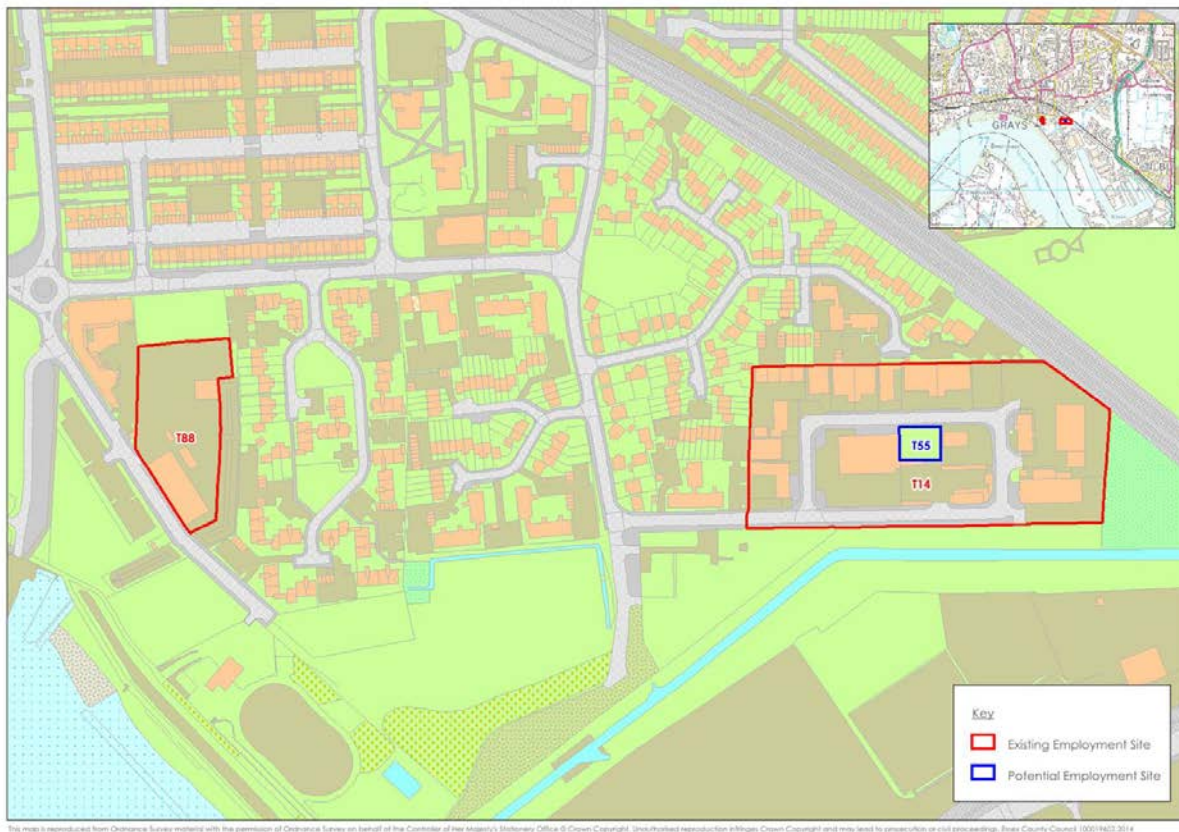
Site T50 and T51



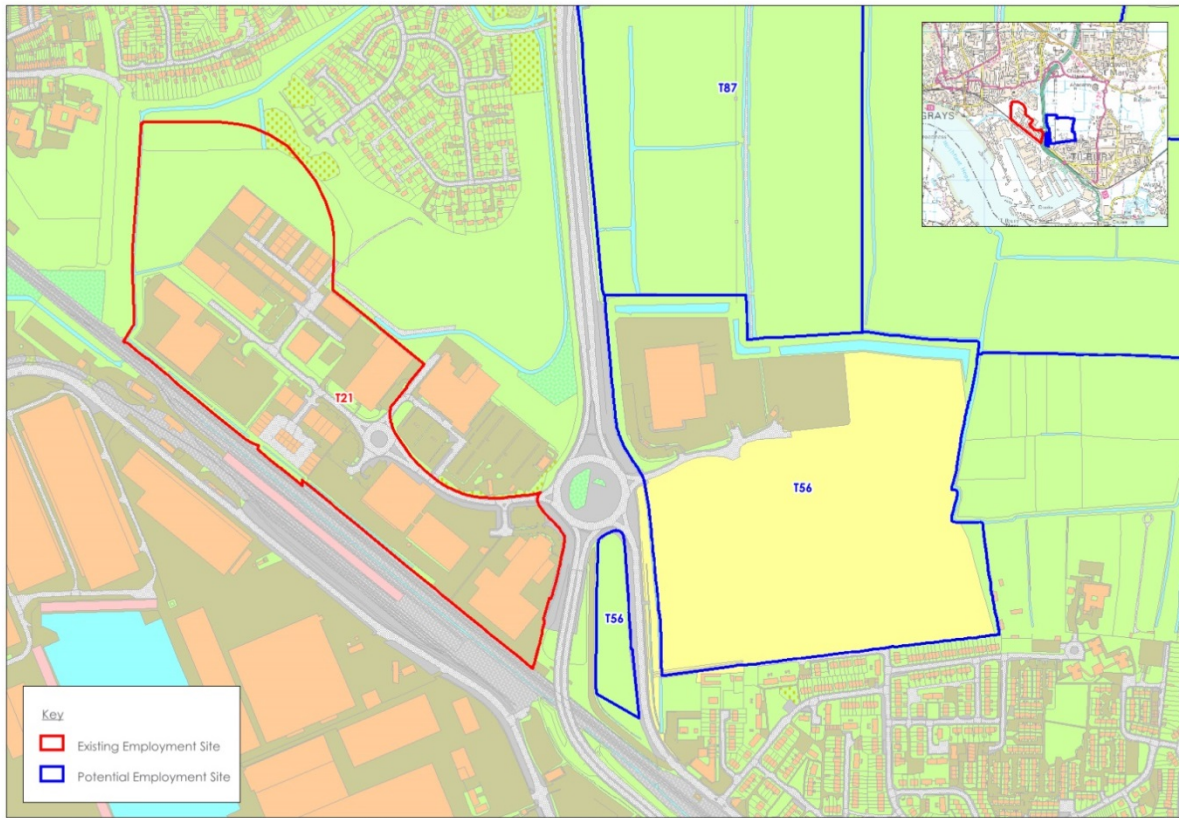
Site T54b and T81 (excluded from assessment as potential oil and storage site)



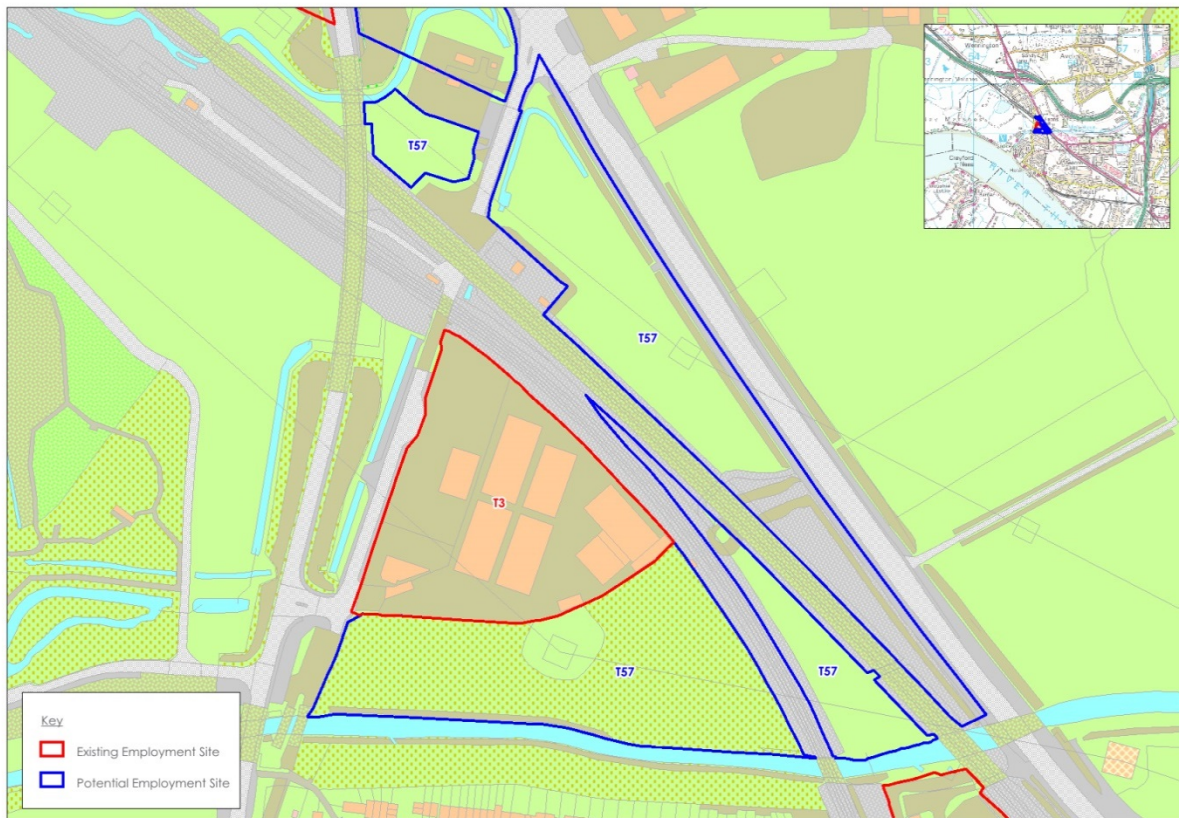
Site T55



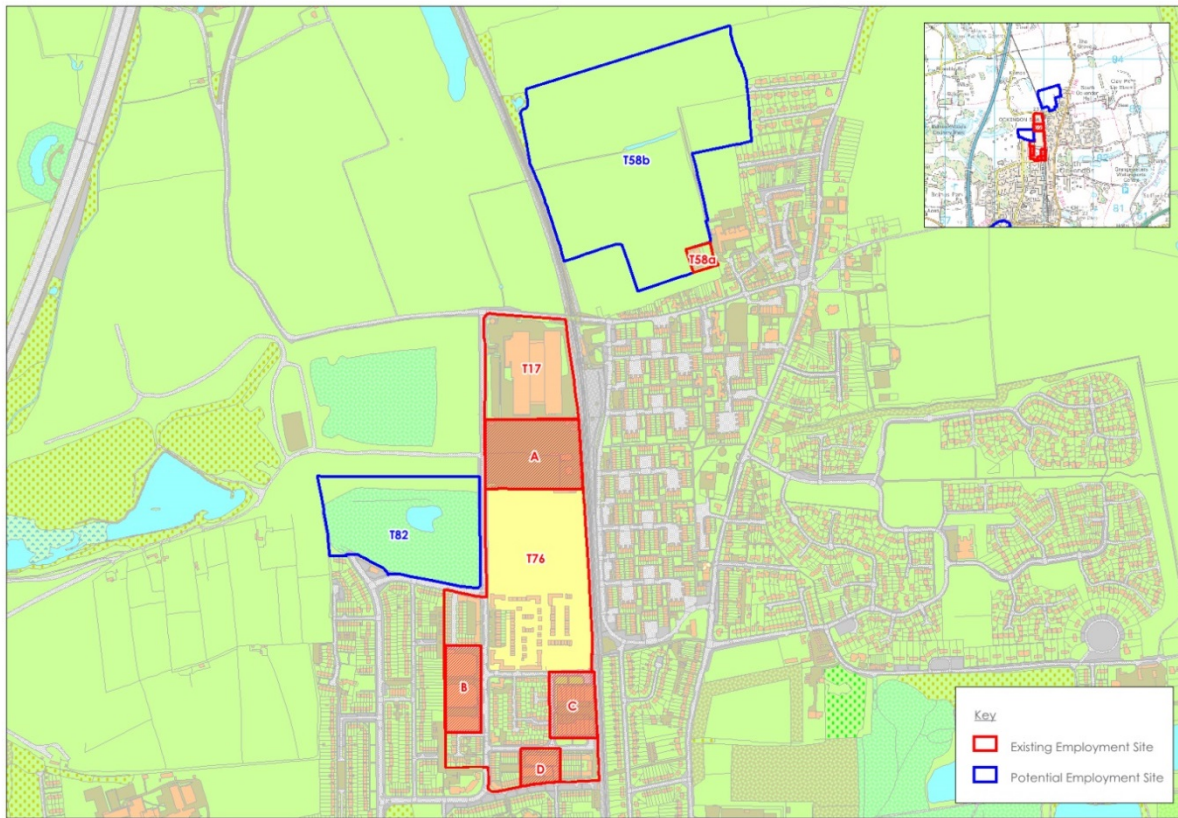
Site T56



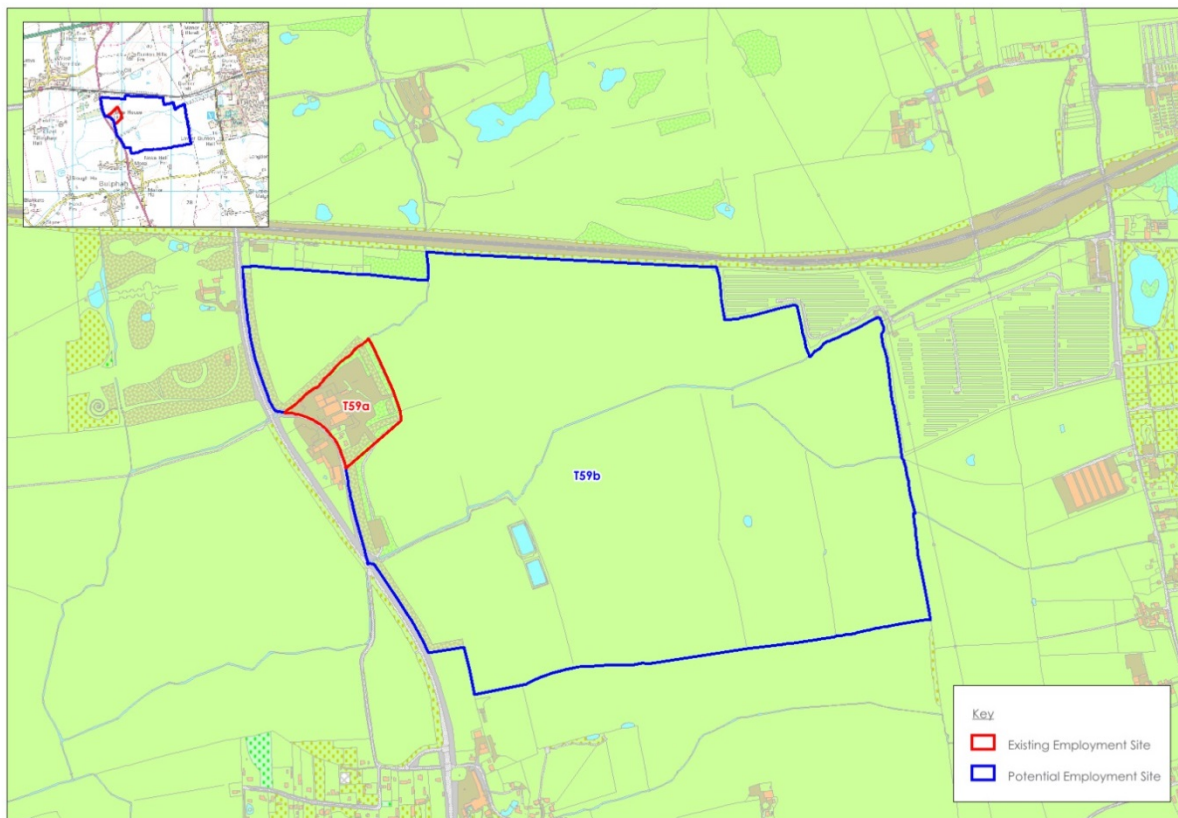
Site T57



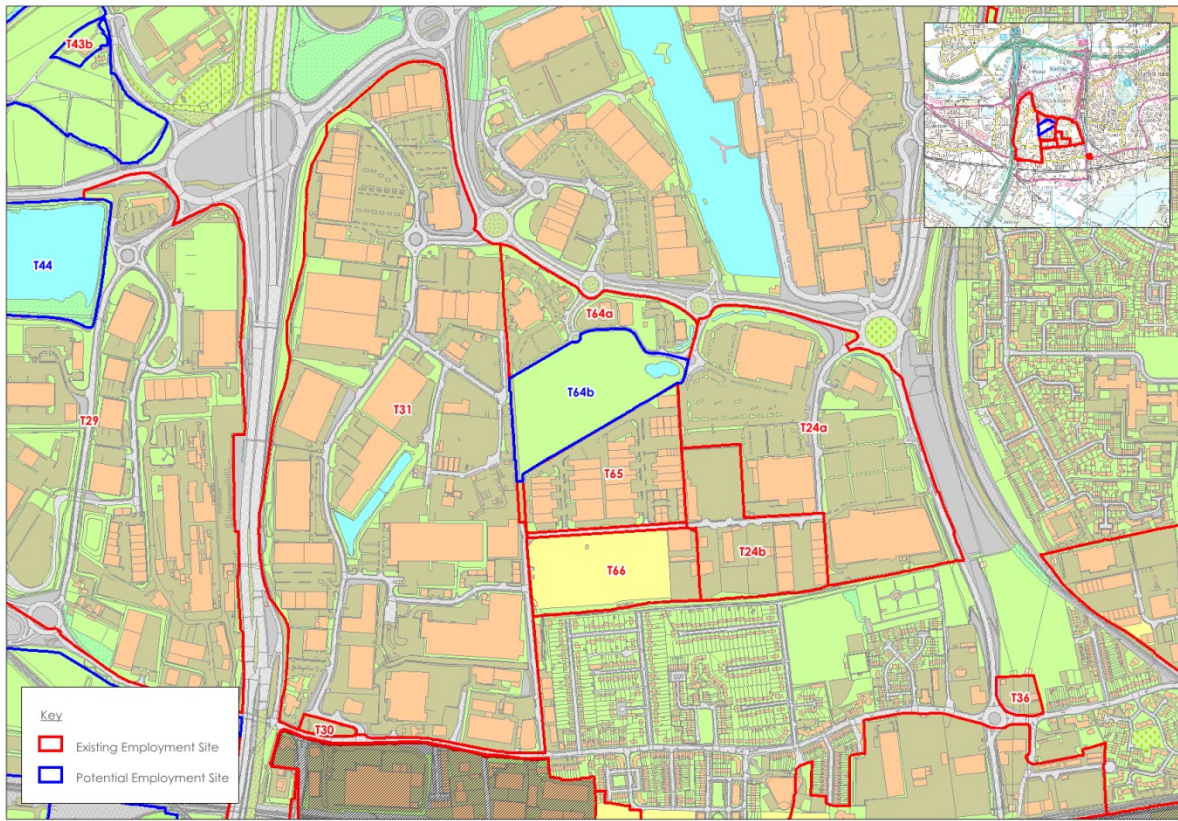
Site T58b, T76 and T82



Site T59b



Site T64b



Site T83, T84, T86 and T87

