


Highways Information Map

▼  Asset data


 Bridges


 Bus stops

 Highway & Footway network

 Highway record

 ITS assets


 Public rights of way

 Street lighting

 Traffic signals

▶  Programme

▶  Winter

▶  Ordnance Survey Layers

